

**APPENDIX D
INTERSECTION DRAWINGS**

**DRAWING LIST
(LA MESA)**

<u>DRAWING</u>	<u>PAGE</u>
DRAWING LIST - LA MESA	D - 1
DRAWING LIST - SUNDANCE	D - 1A
TANK SITE	D - 2
CAMINO BARRANCA - CALLE CHAMISA	D - 3
33 CALLE CHAMISA	D - 4
CAMINO BARRANCA - CALLE PINON	D - 5
CAMINO BARRANCA - CALLE PONDEROSA	D - 6
85 CAMINO BARRANCA	D - 7
CAMINO BARRANCA - CAMINO BARRANCA	D - 7A
CAMINO BARRANCA - CAMINO CANON	D - 8
CAMINO BARRANCA - CAMINO MANZANO	D - 9
CAMINO BARRANCA - CALLE CORVO	D - 10
CAMINO BARRANCA - CALLE CHOLLA	D - 11
CAMINO BARRANCA - CALLE CIENEGA	D - 12
CALLE CORVO - CALLE COBRE	D - 13
CALLE CORVO - CALLE ROSA	D - 14
CAMINO MANZANO - CALLE CORVO	D - 15
24 CAMINO MANZANO	D - 16
CALLE CIENEGA - CALLE MONTOYA	D - 17
CALLE CIENEGA - CALLE CACTO	D - 18
CALLE CIENEGA - AT END	D - 19

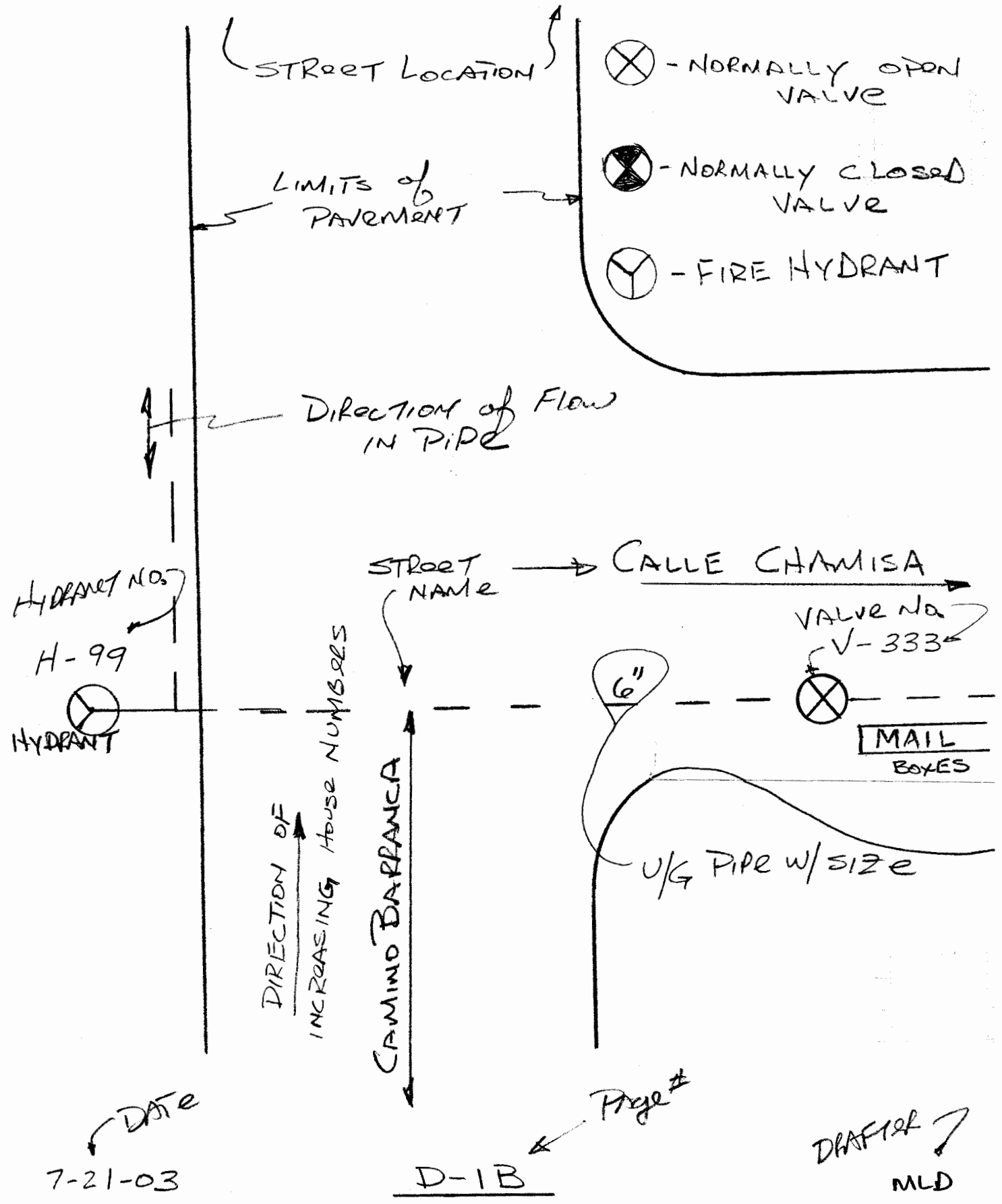
**APPENDIX D
INTERSECTION DRAWINGS**

**DRAWING LIST
(SUNDANCE)**

<u>DRAWING</u>	<u>PAGE</u>
<u>CAMINO MANZANO - FIRST MESA COURT</u>	<u>D - 20</u>
<u>CAMINO MANZANO - MANZANO COURT</u>	<u>D - 21</u>
<u>MANZANO COURT - MISTY MESA COURT</u>	<u>D - 22</u>
<u>CAMINO MANZANO - CORY COURT</u>	<u>D - 23</u>
<u>CAMINO MANZANO - ALEXI COURT - ALEXI DRIVE</u>	<u>D - 24</u>
<u>CAMINO MANZANO - COYOTE ROAD</u>	<u>D - 25</u>
<u>CAMINO MANZANO - DUSTIN COURT</u>	<u>D - 26</u>
<u>CAMINO MANZANO - SANTA ANA LOOP</u>	<u>D - 27</u>
<u>CAMINO MANZANO - THIRD MESA COURT</u>	<u>D - 28</u> ✓
<u>FIRST MESA COURT - BUFFALO COURT</u>	<u>D - 29</u>
<u>FIRST MESA COURT - VICTORIA COURT</u>	<u>D - 30</u>
<u>FIRST MESA COURT - SECOND MESA DRIVE</u>	<u>D - 31</u>
<u>SECOND MESA DRIVE - BETWEEN FIRST MESA & ALEXI DRIVE</u>	<u>D - 32</u>
<u>SECOND MESA DRIVE - ALEXI DRIVE - ALEXI PLACE</u>	<u>D - 33</u>
<u>SECOND MESA DRIVE - ANATOLY COURT</u>	<u>D - 34</u>
<u>SECOND MESA DRIVE - SANTA ANA LOOP</u>	<u>D - 35</u>
<u>SECOND MESA DRIVE - VALLEY VIEW COURT</u>	<u>D - 36</u>
<u>24 SANTA ANA LOOP</u>	<u>D - 37</u>
<u>33 SANTA ANA LOOP</u>	<u>D - 38</u>
<u>SANTA ANA LOOP - CLOUD VIEW</u>	<u>D - 39</u>
<u>61 SANTA ANA LOOP</u>	<u>D - 40</u>
<u>THIRD MESA COURT - SUNSET MESA COURT</u>	<u>D - 41</u> ✓

SAMPLE

CAMINO BARRANCA - CALLE CHAMISA

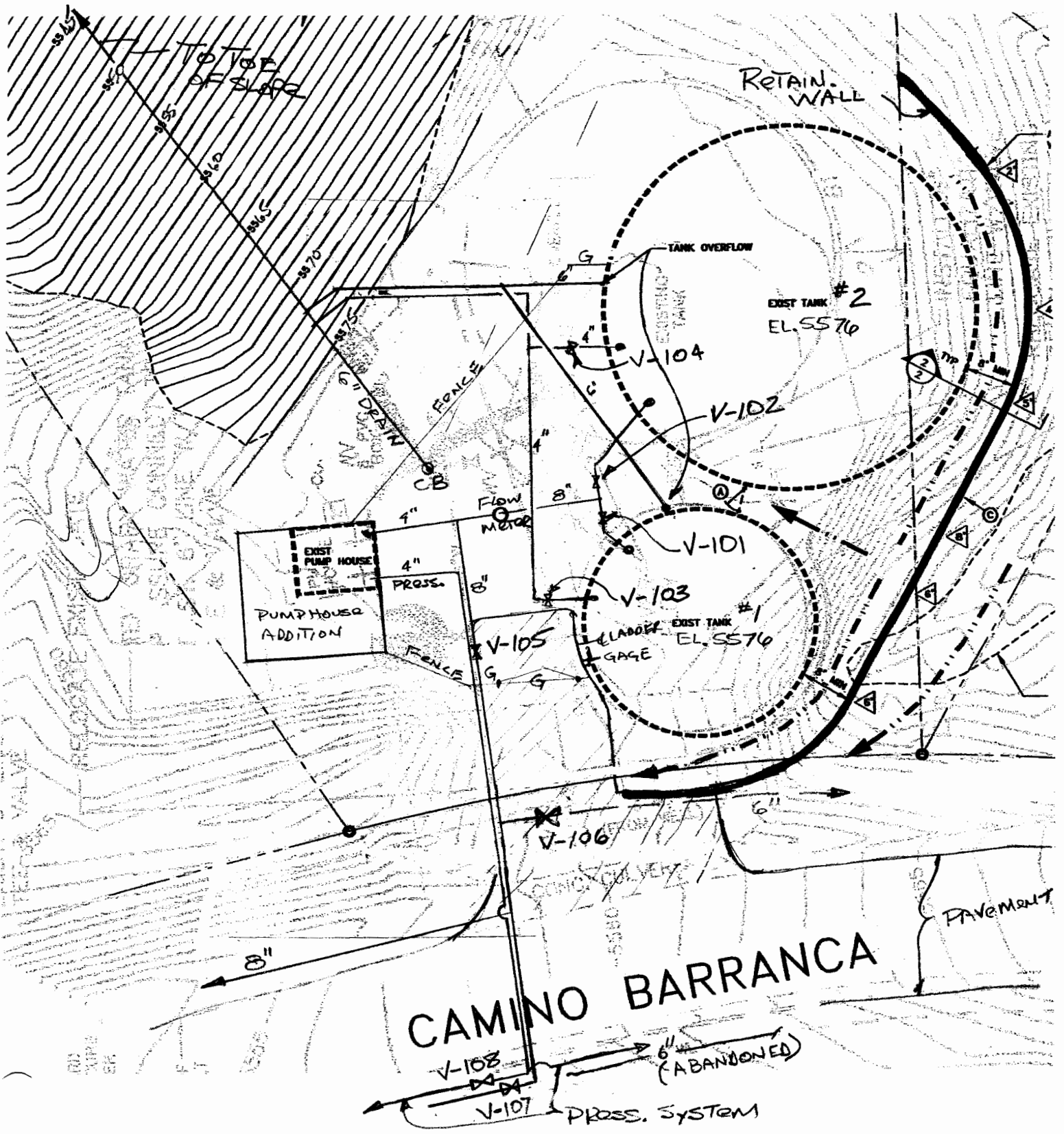


DATE
7-21-03

Page #
D-1B

DRAWN BY
MLD

TANK SITE - 104 CAMINO BARRANCA

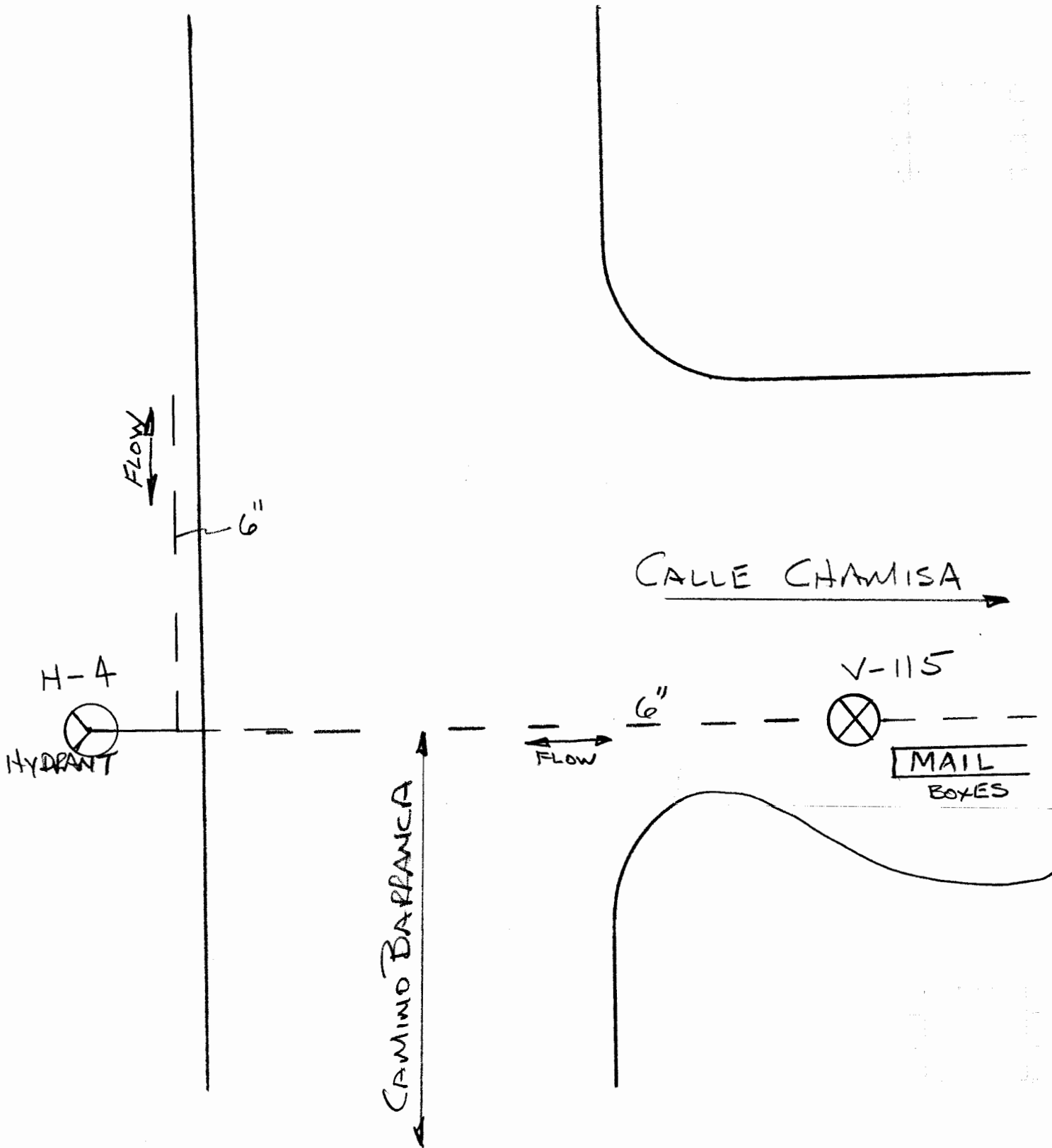


7-21-03

D-2

MLD

CAMINO BARRANCA - CALLE CHAMISA



7-21-03

D-3

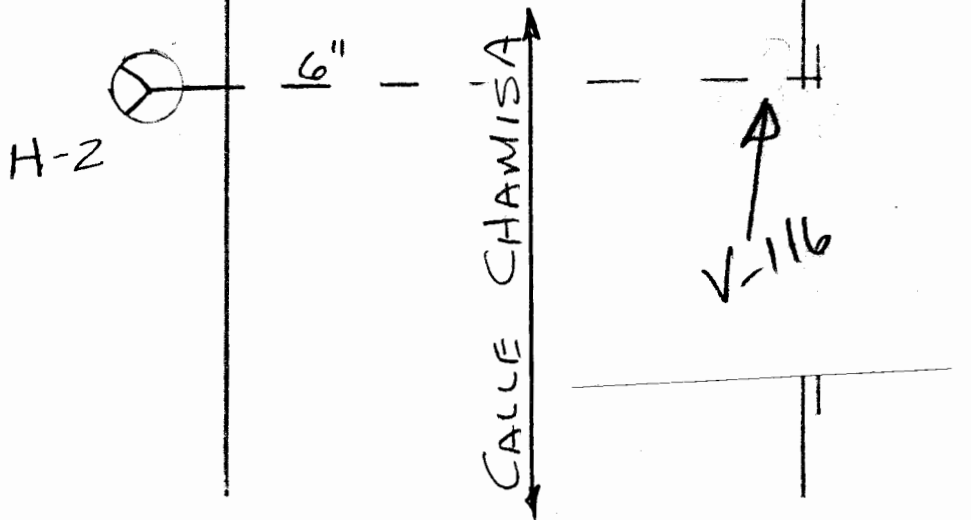
MLD

33 CALLE CHAMISA

#33
CALLE CHAMISA

Revise

PAVED
OVER
Needs To
BE
LOCATED

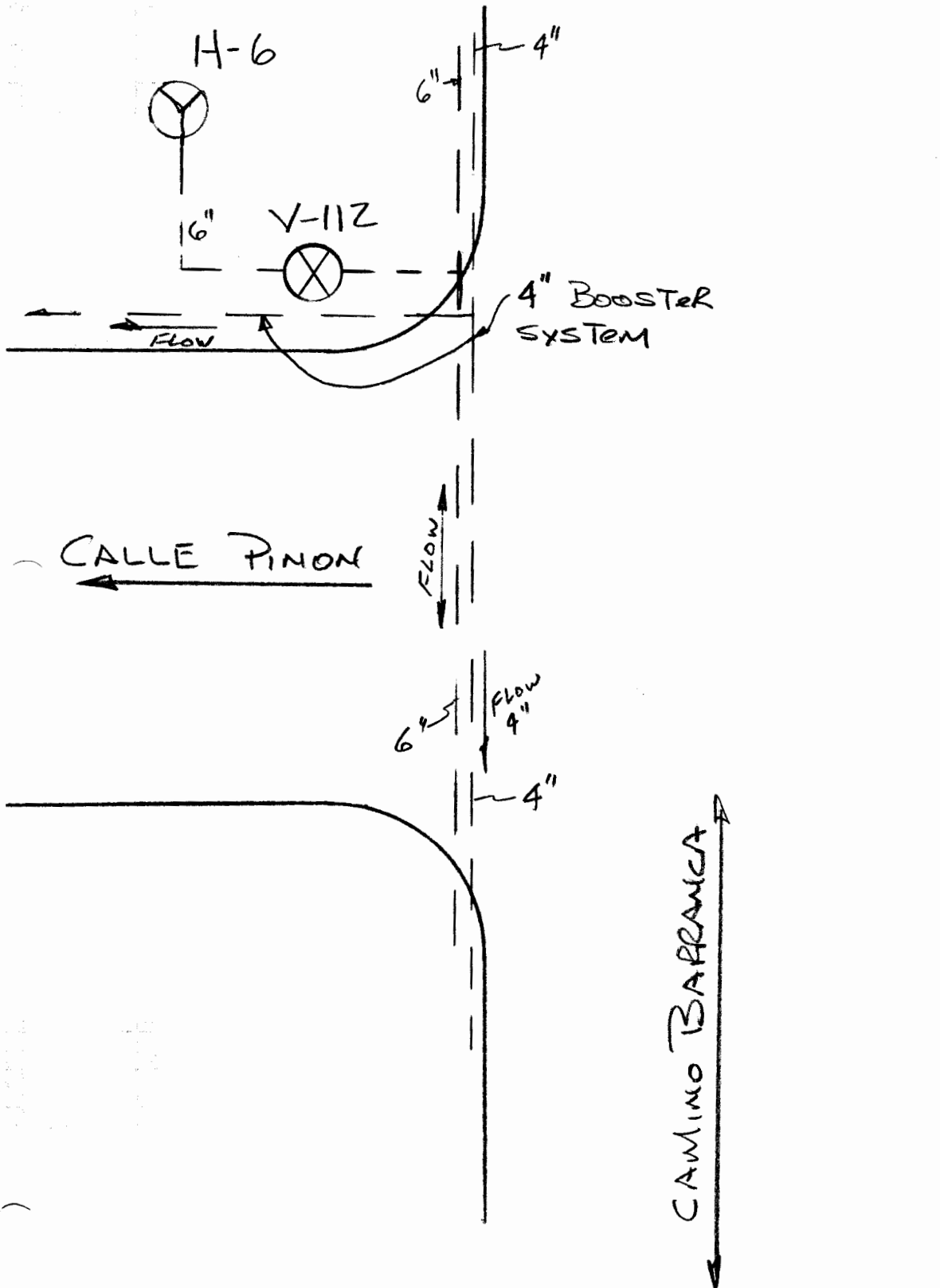


7-21-03

D-4

MCS

CAMINO BARRANCA - CALLE PINON

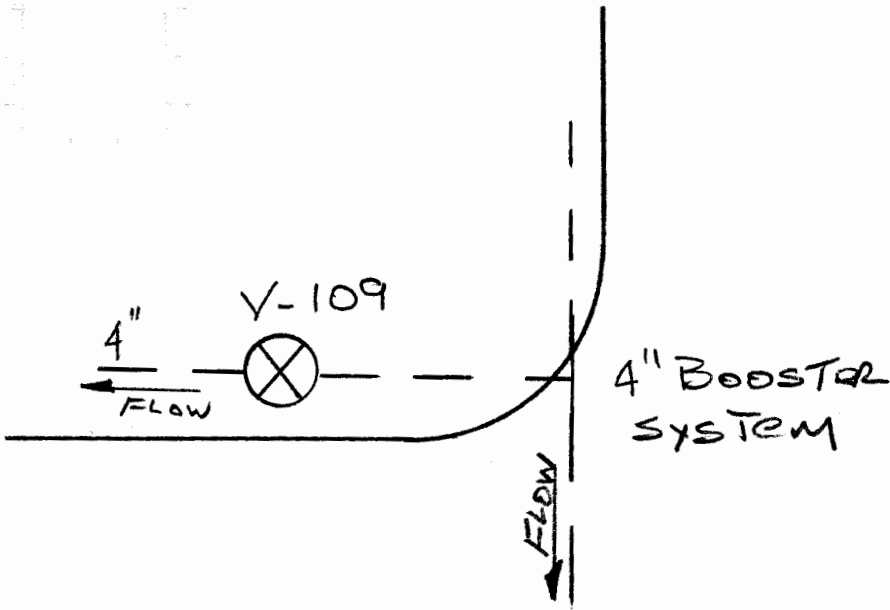


7-21-03

D-5

MCS

CAMINO BARRANCA - CALLE PONDEROSA



Revise
ADD
HYDRANT

CALLE PONDEROSA
←

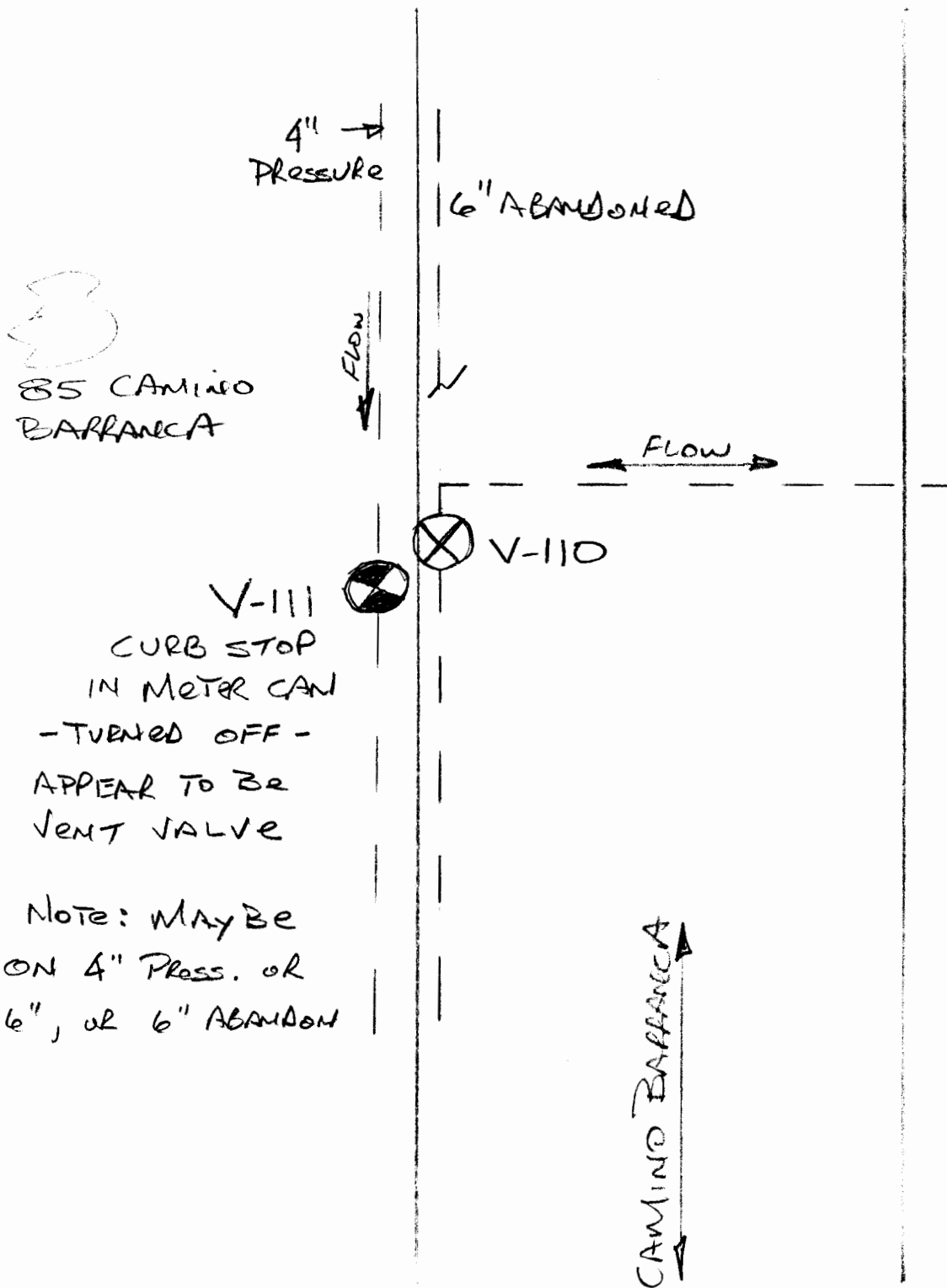
↑
CAMINO BARRANCA
↓

7-21-03

D-6

MWD

85 CAMINO BARRANCA

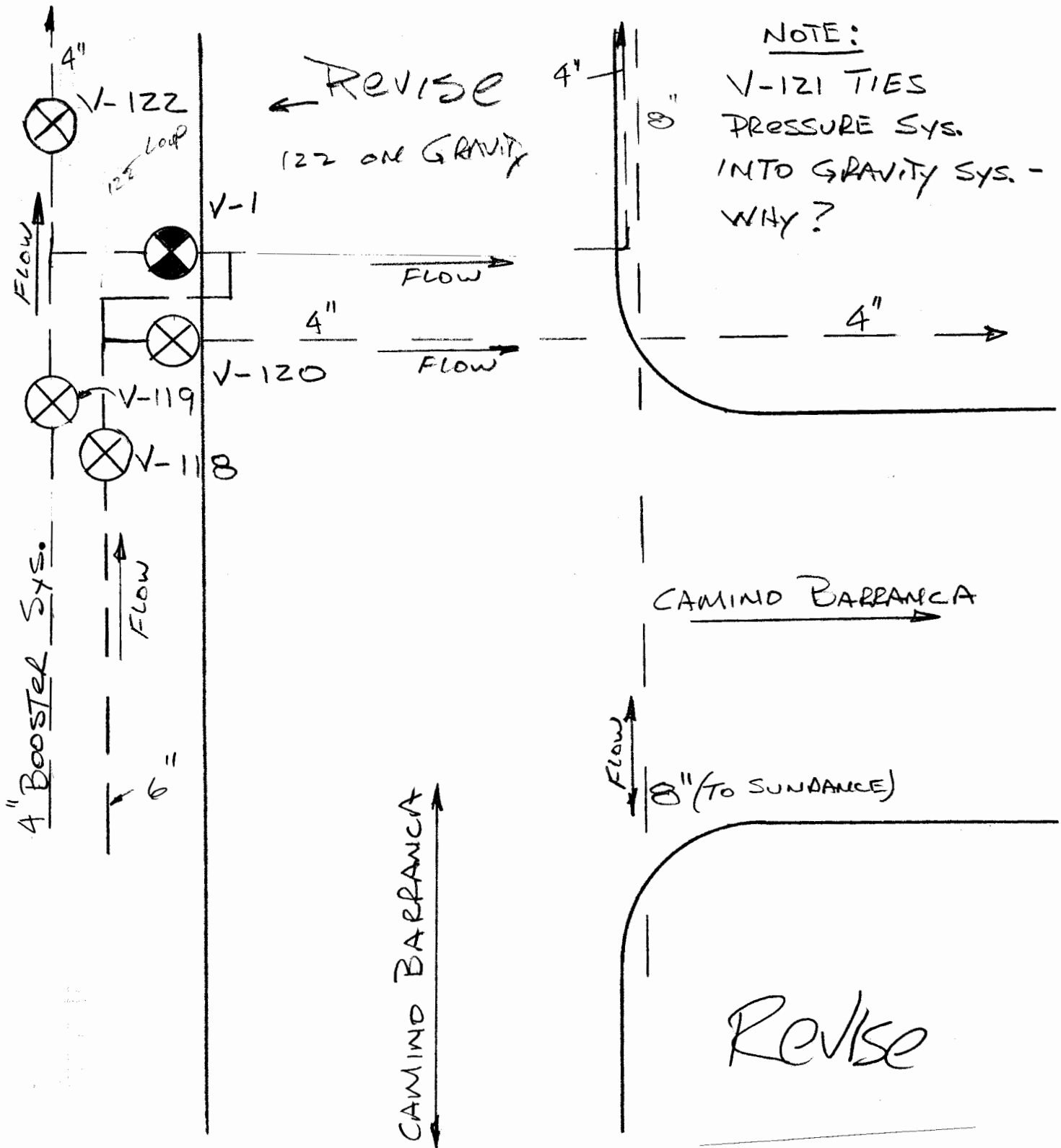


7-21-03

D-7

MWJ

CAMINO BARRANCA - CAMINO BARRANCA



7-21-03

D-7A

MWD

CAMINO BARRANCA - CAMINO CANON

H-9



END OF
PRESS. SYS.

APPROX
75'

Flow

CAMINO CANON

4" BOOSTER
SYSTEM

FLOW

2" OR
2 1/2"

V-148

NOTE: VALVE IN
WHITE PVC W/ CAP.
VALVE HAS WHEEL
HANDLE - NOT

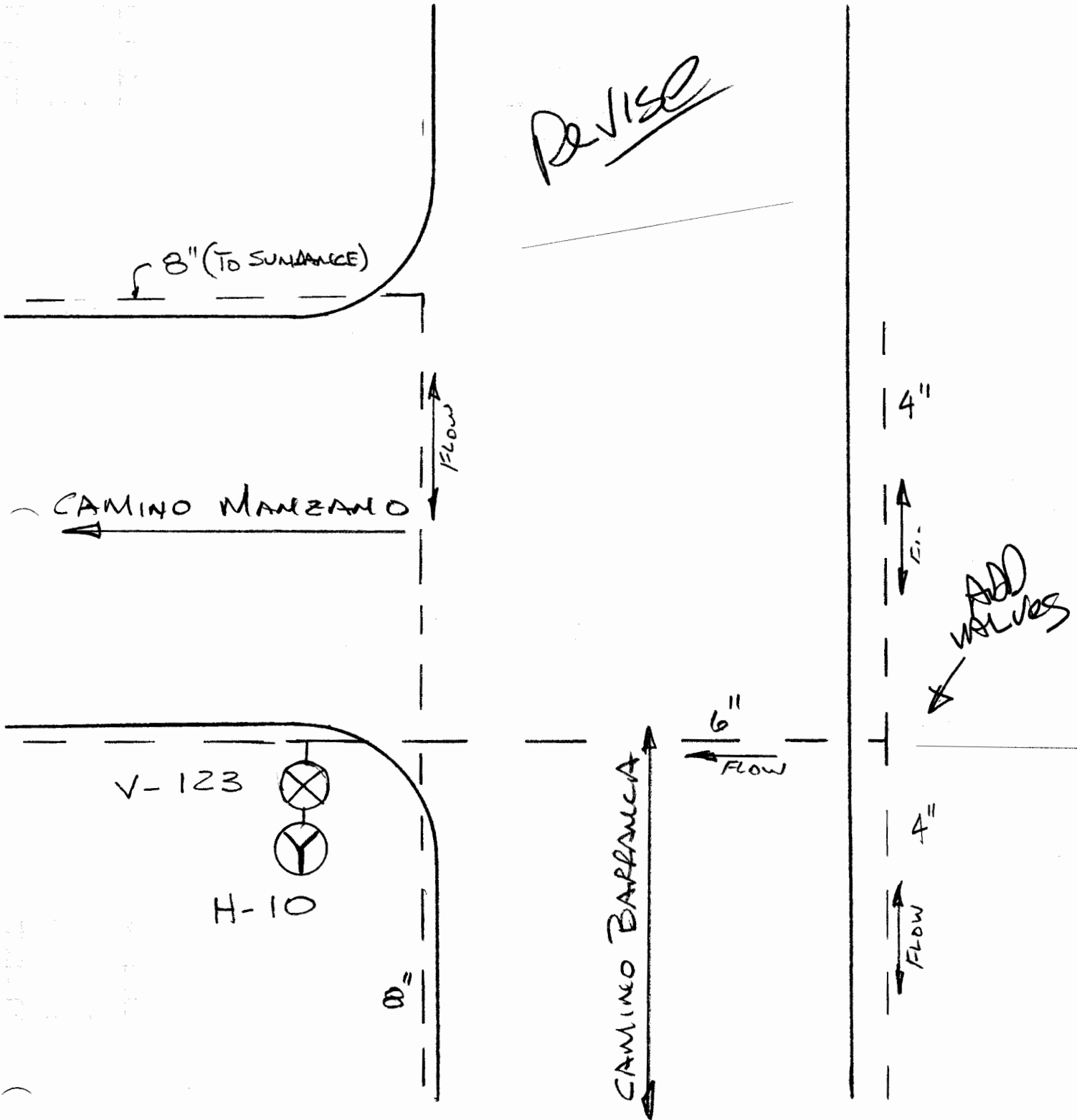
2" SP. NUT - USE
SPECIAL WRENCH
7-21-03

CAMINO BARRANCA

D-8

MLD

CAMINO BARRANCA - CAMINO MANZANO

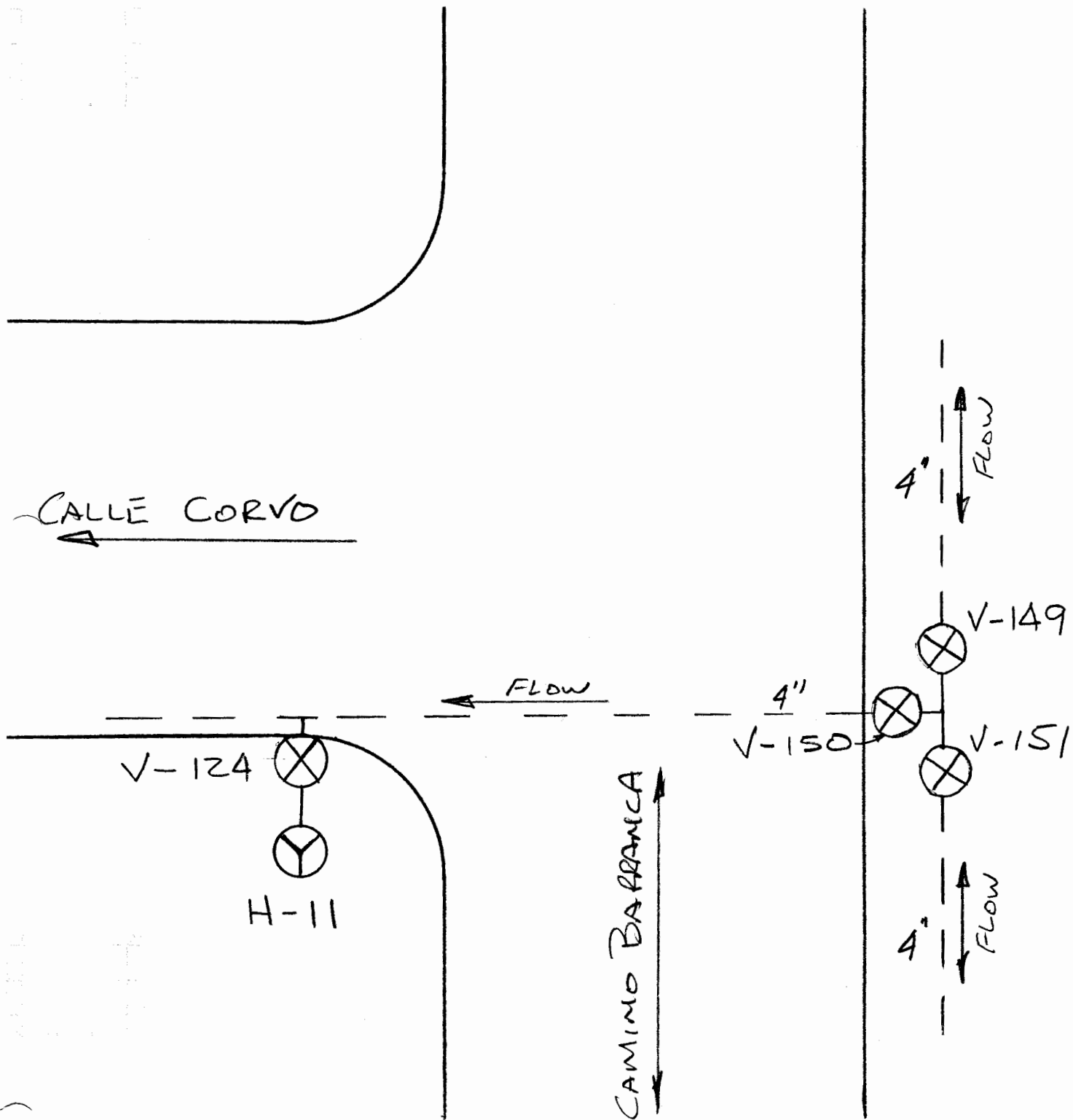


7-21-03

D-9

MLD

CAMINO BARRANCA - CALLE CORVO

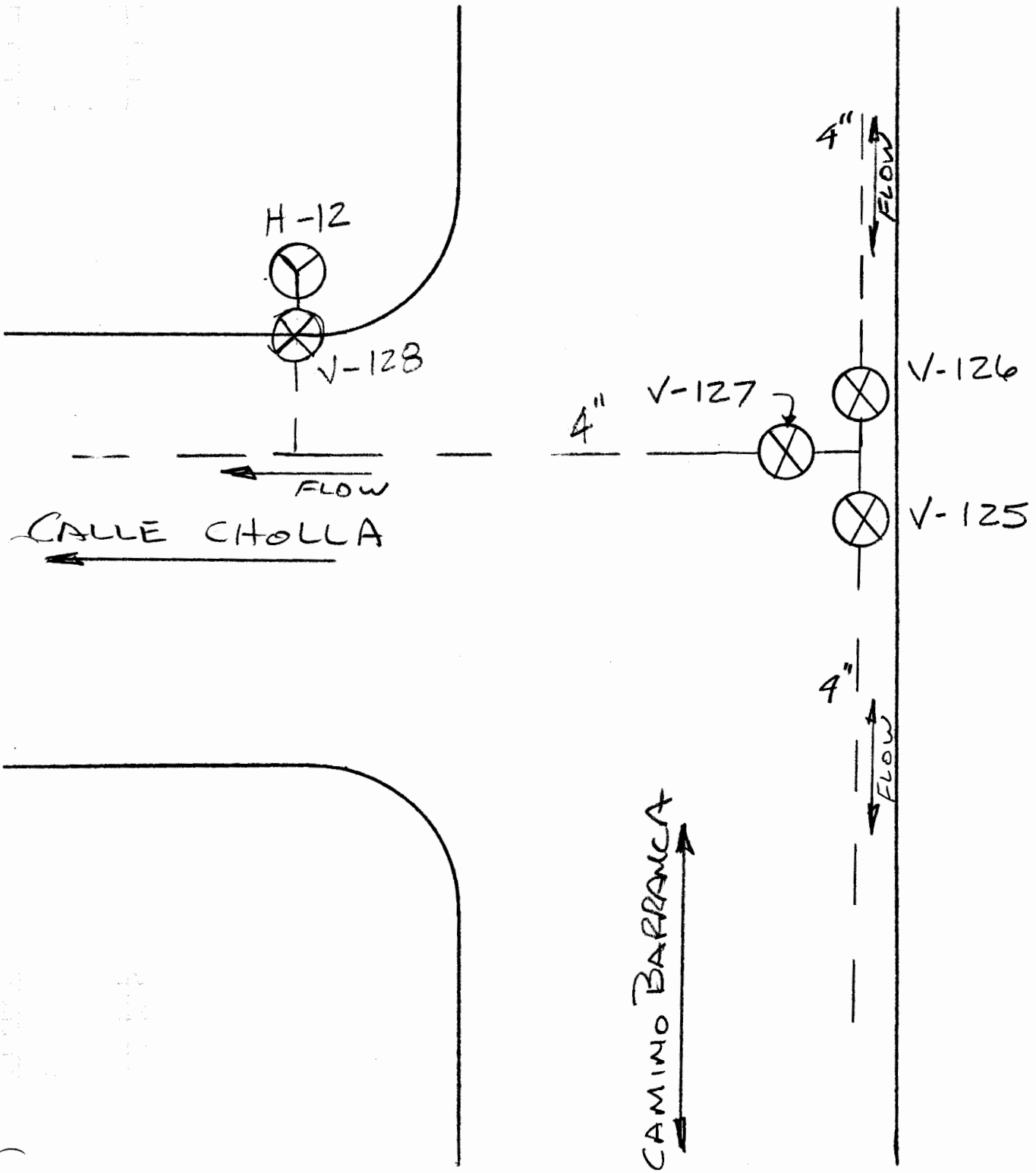


7-21-03

D-10

MLD

CAMINO BARRANCA - CALLE CHOLLA

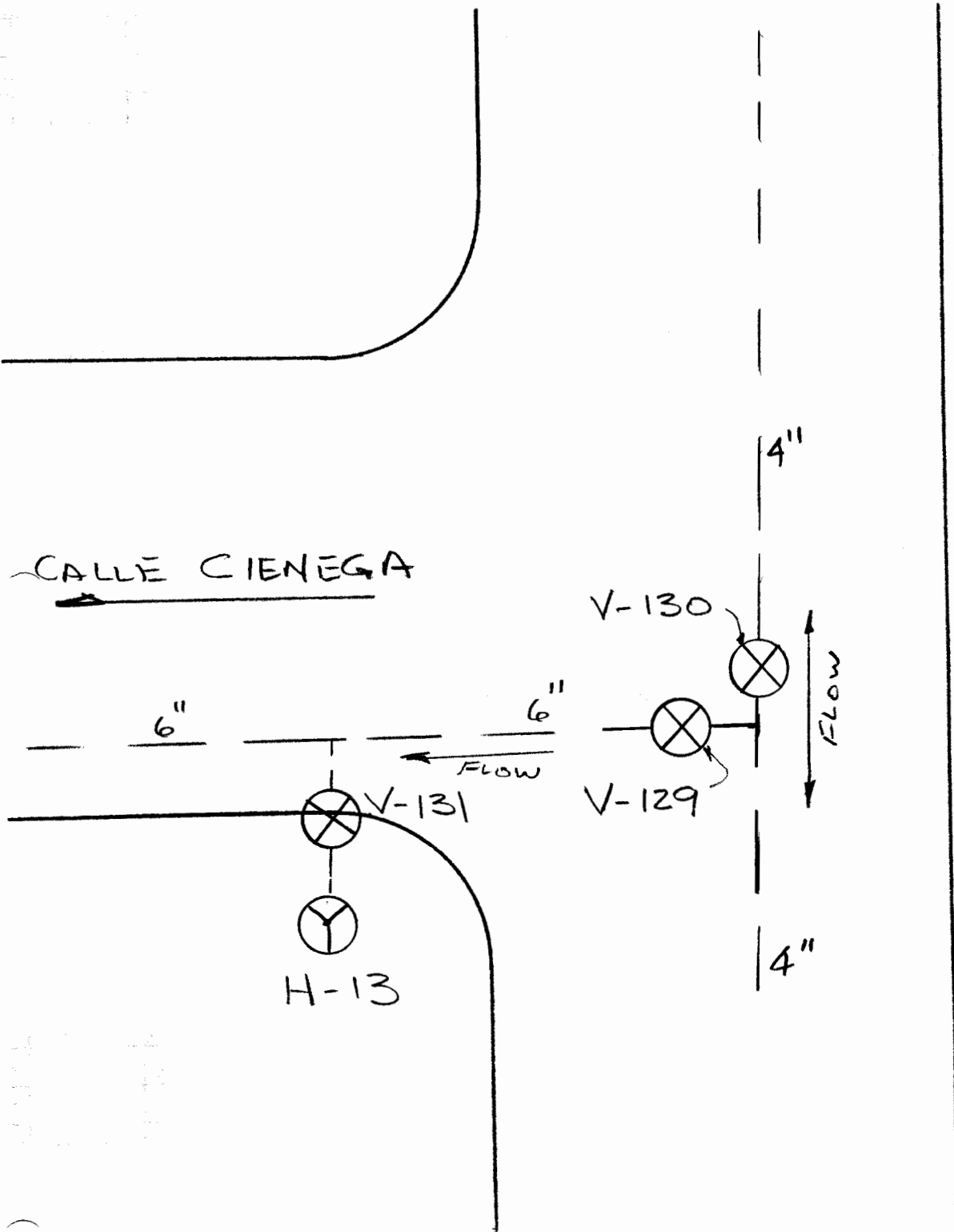


7-21-03

D-11

MLD

CAMINO BARRANCA — CALLE CIENEGA

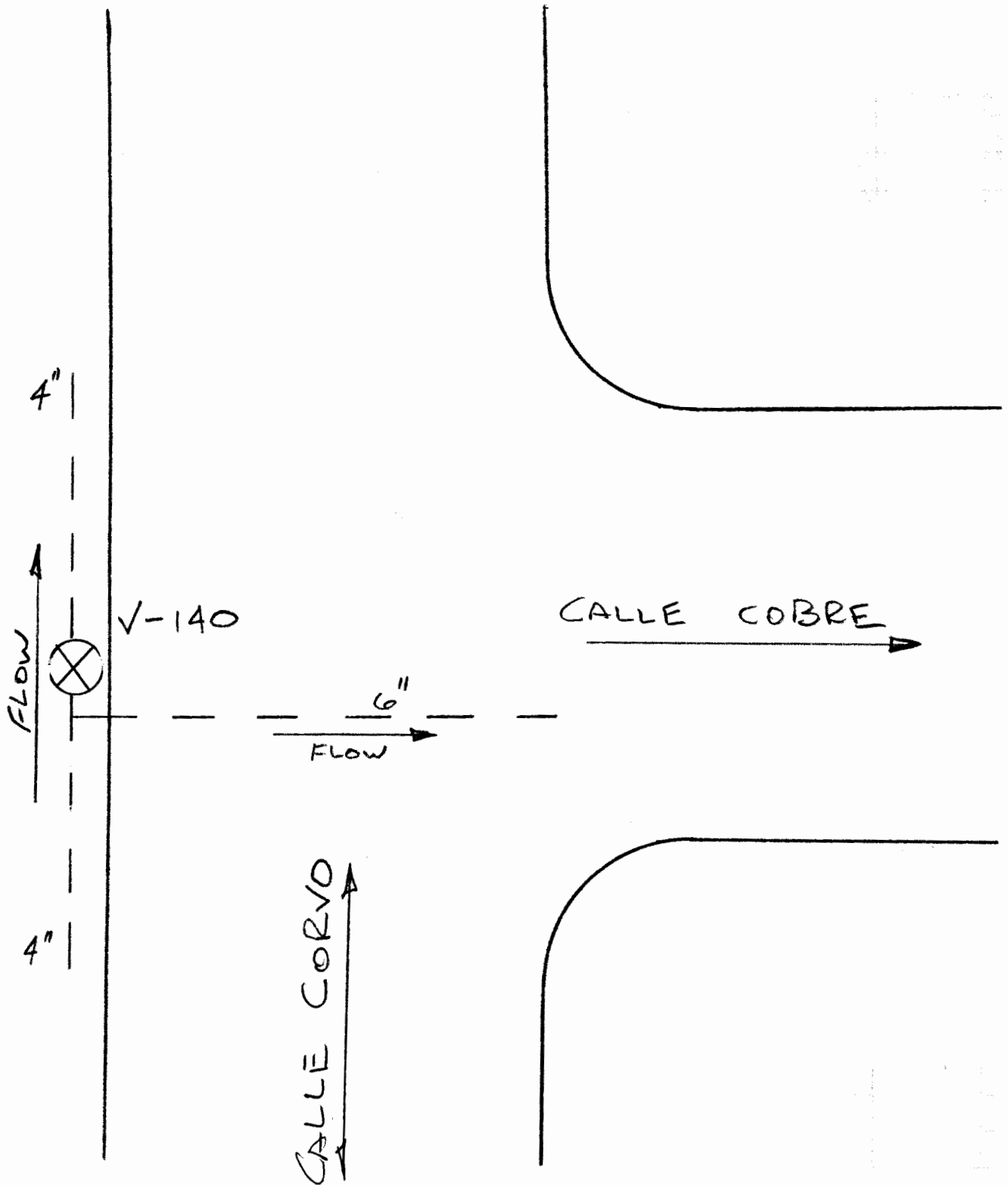


7-21-03

D-12

MCD

CALLE CORVO - CALLE COBRE

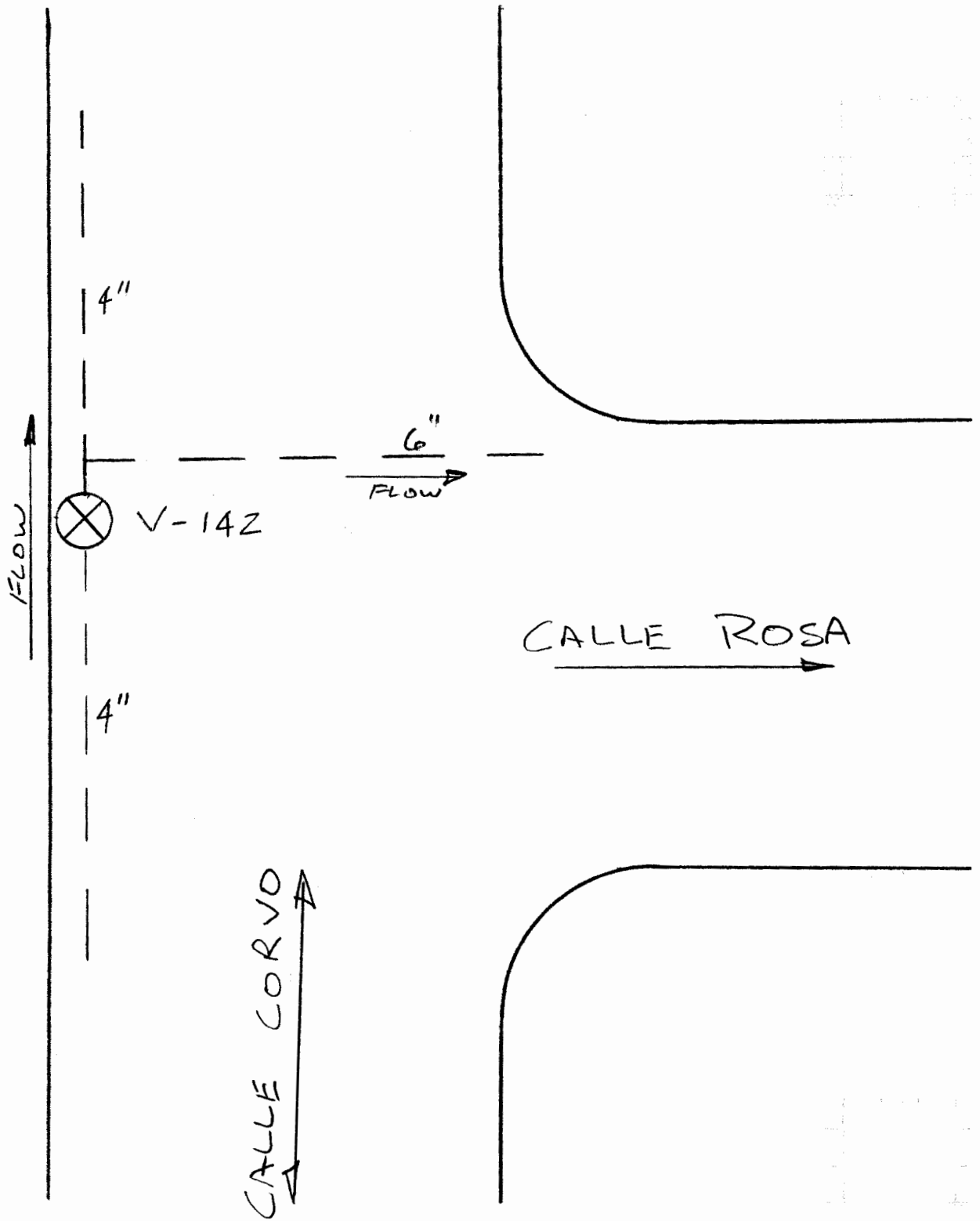


7-21-03

D-13

MLD

CALLE CORVO - CALLE ROSA

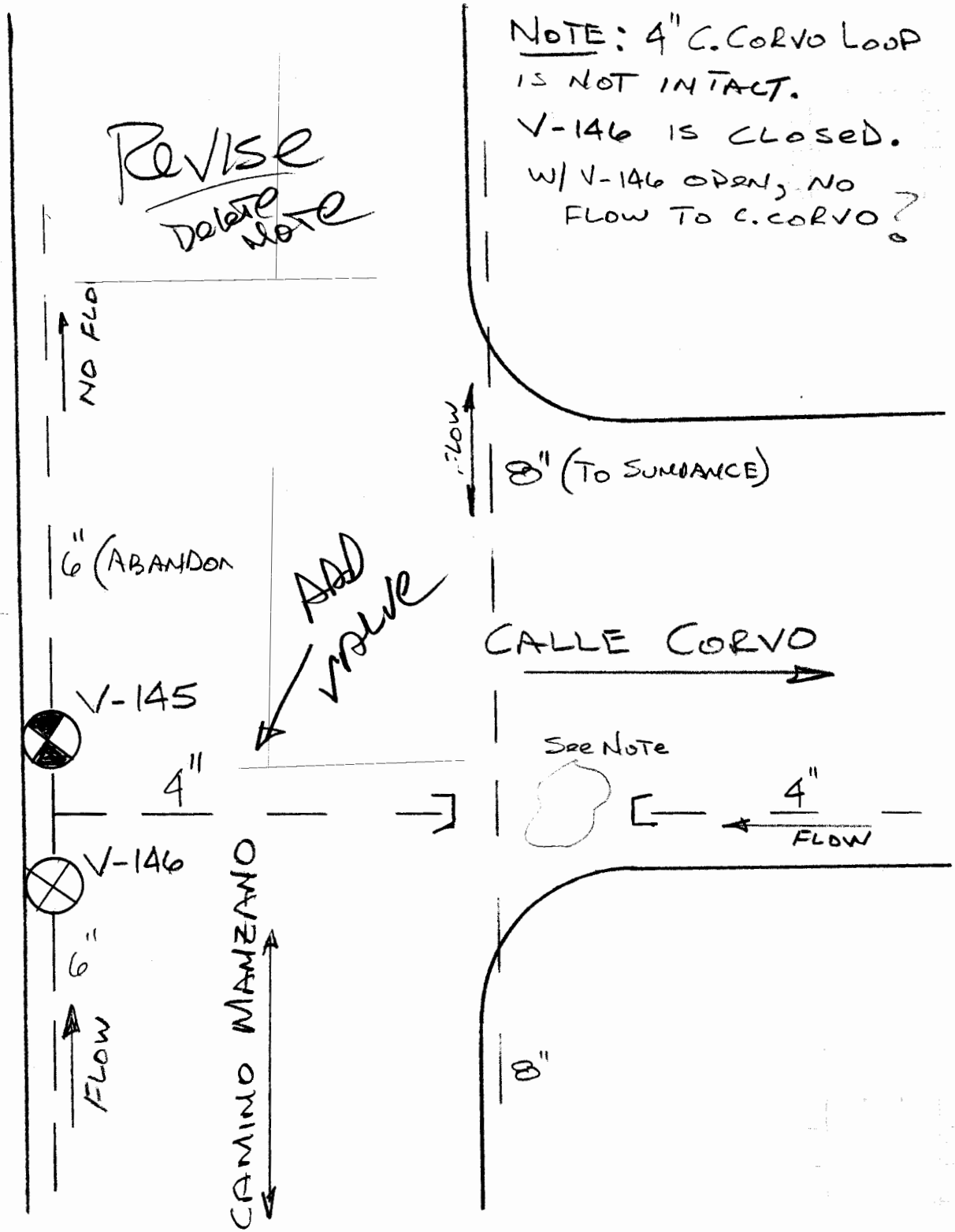


7-21-03

D-14

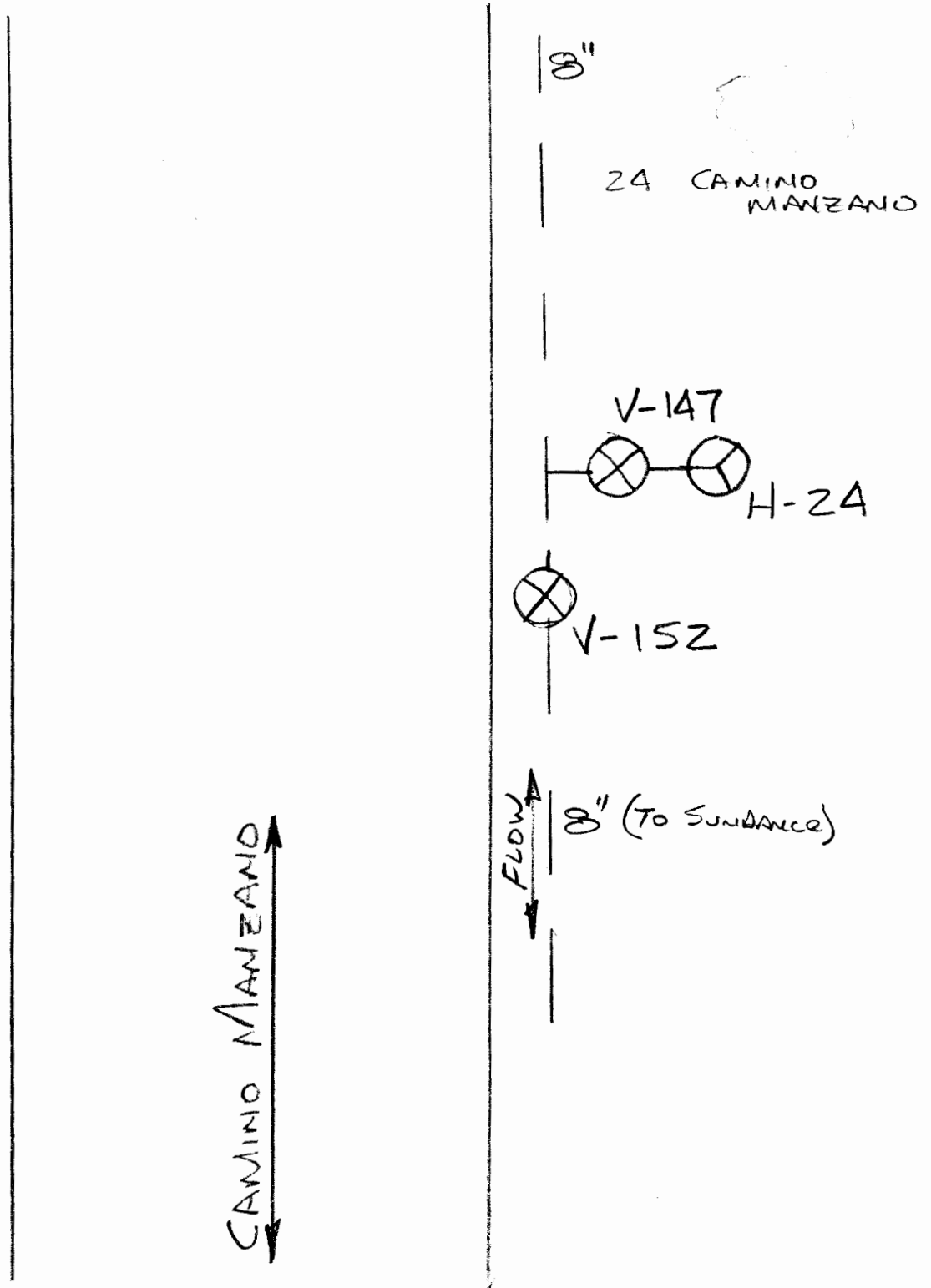
MLD

CAMINO MANZANO - CALLE CORVO



NOTE: 4" C. CORVO LOOP IS NOT INTACT.
V-146 IS CLOSED.
W/ V-146 OPEN, NO FLOW TO C. CORVO?

24 CAMINO MANZANO

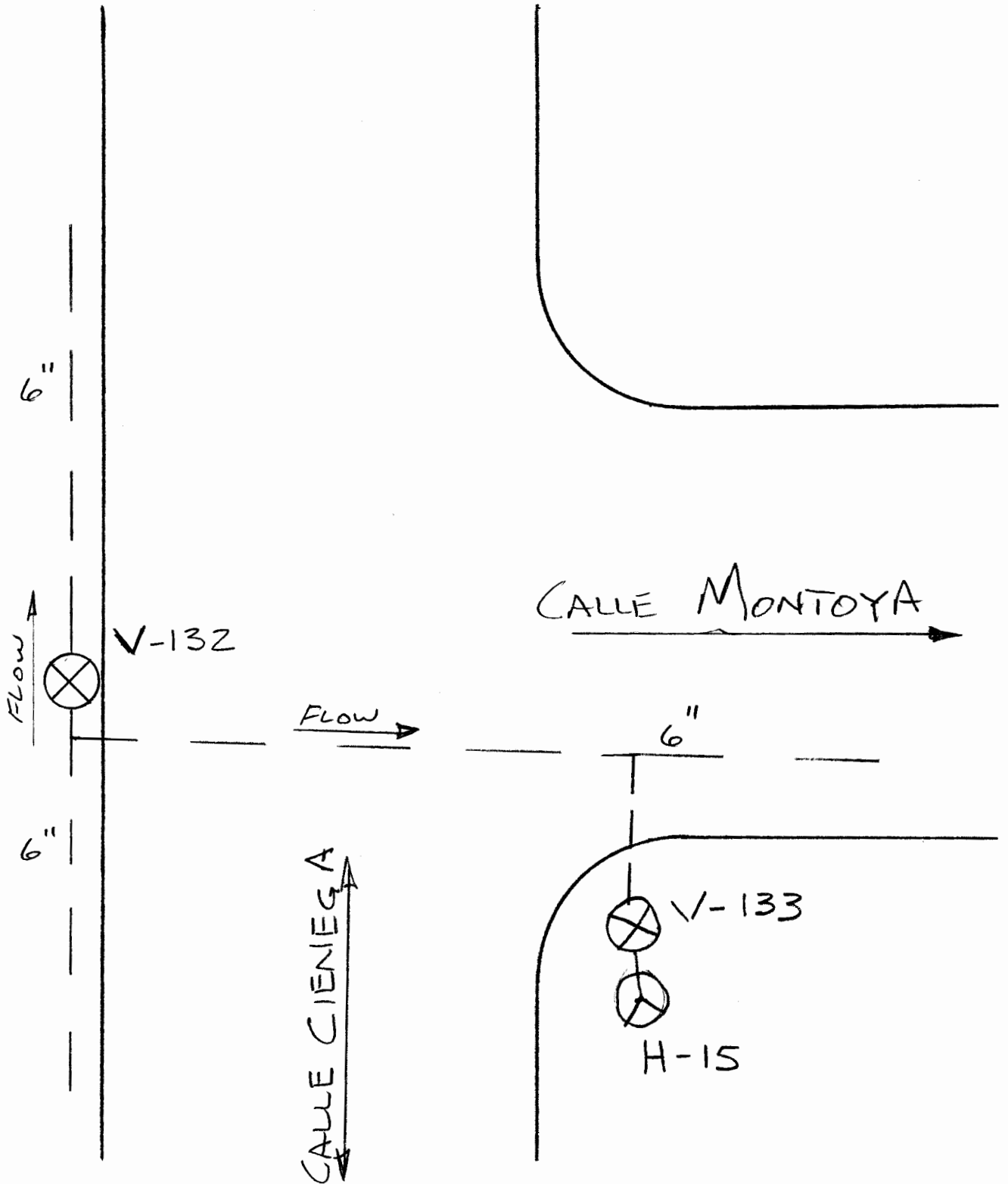


7-21-03

D-16

MLD

CALLE CIENEGA - CALLE MONTROYA

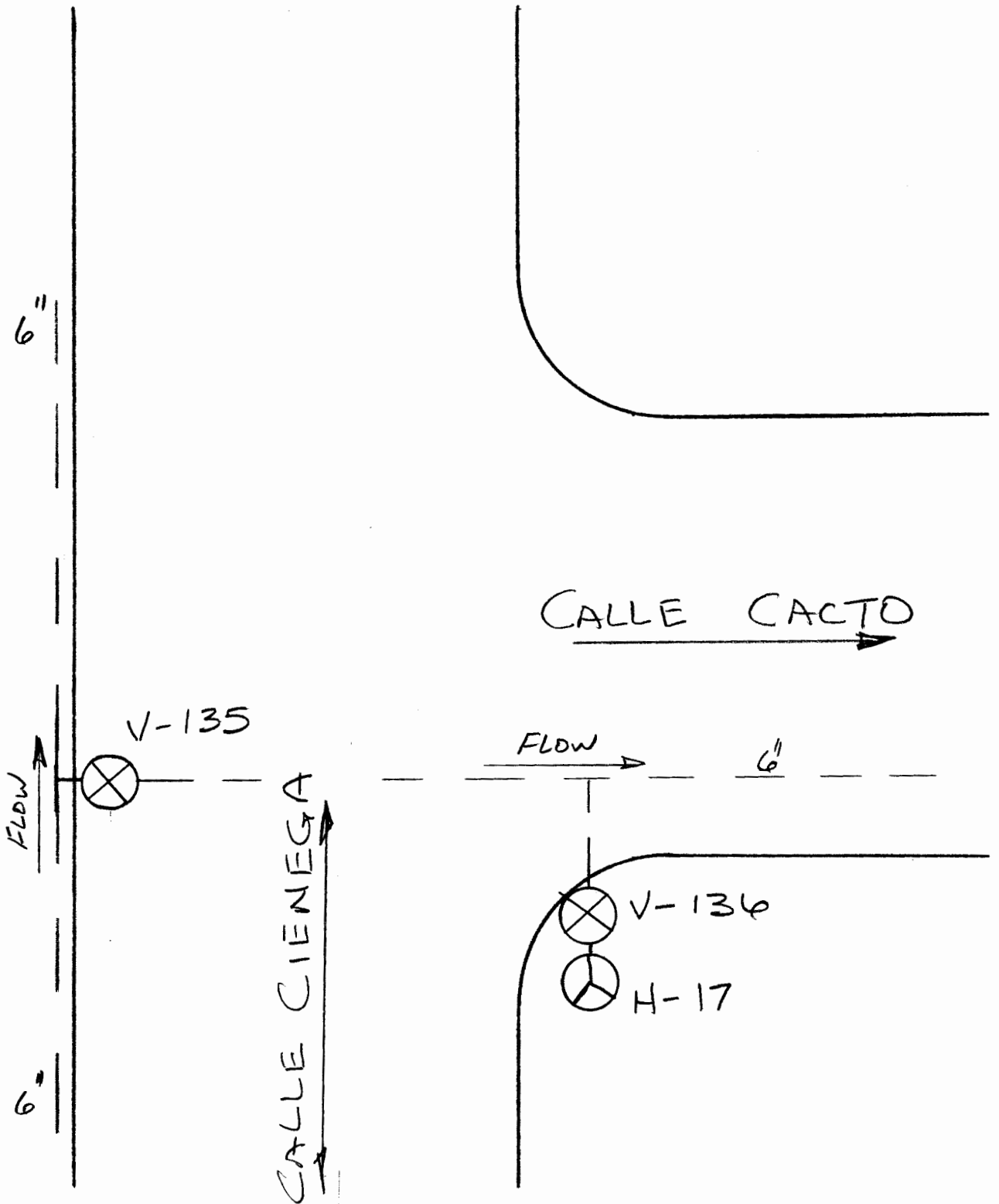


7-21-03

D-17

MLD

CALLE CIENEGA - CALLE CACTO

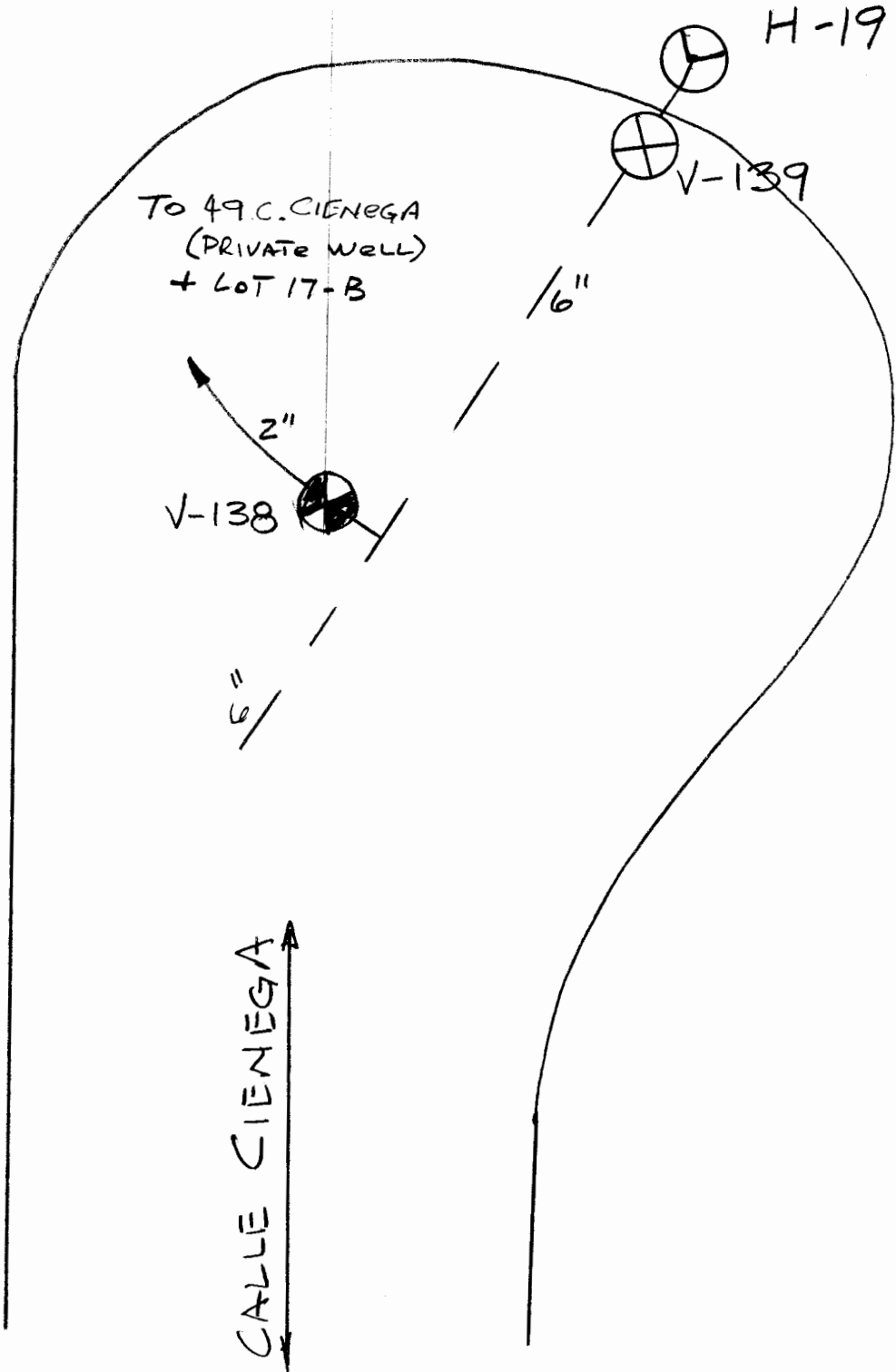


7-21-03

D-18

MCD

CALLE CIENEGA - @ END

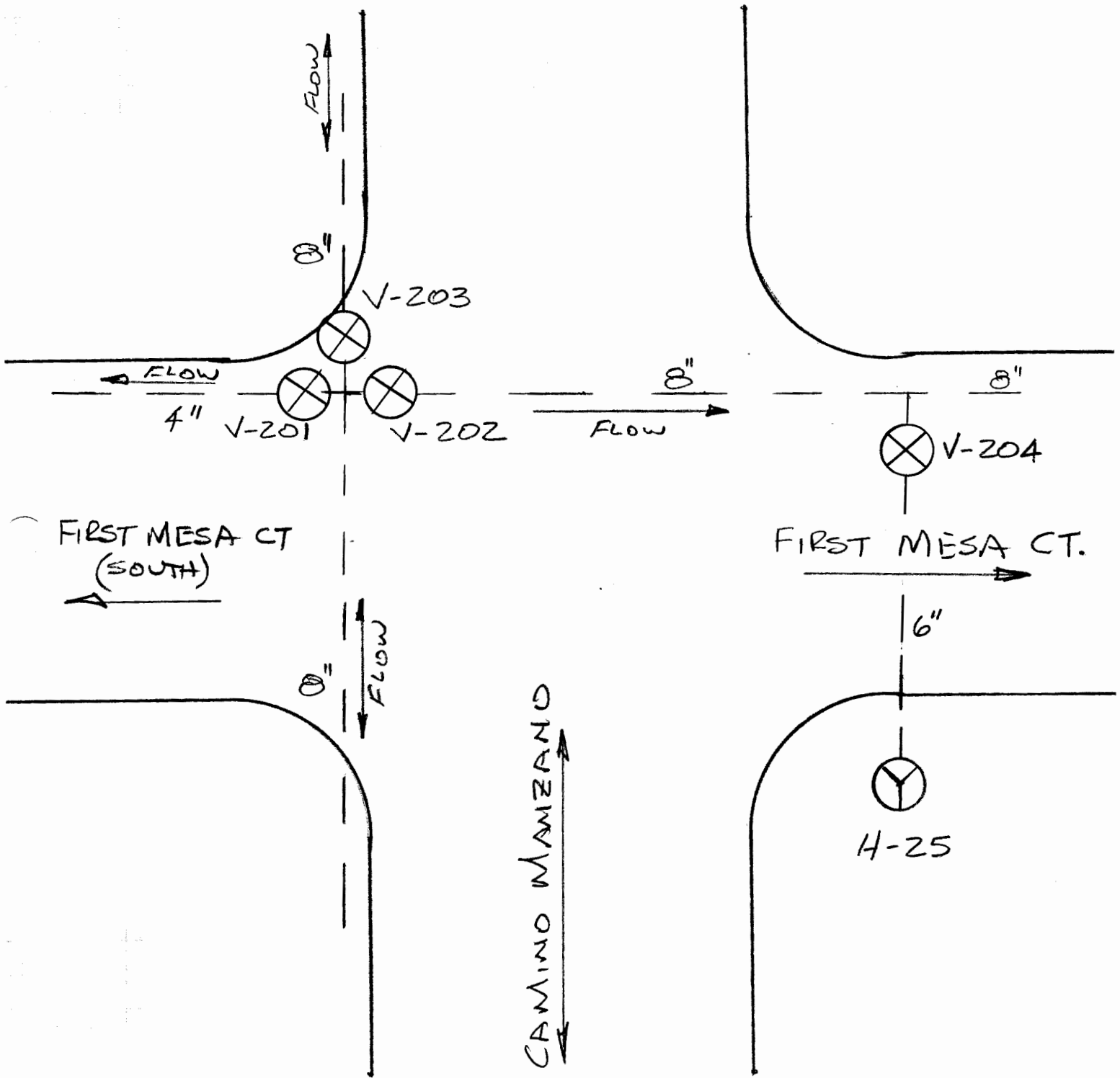


7-21-03

D-19

MLD

CAMINO MANZANO - FIRST MESA CT.

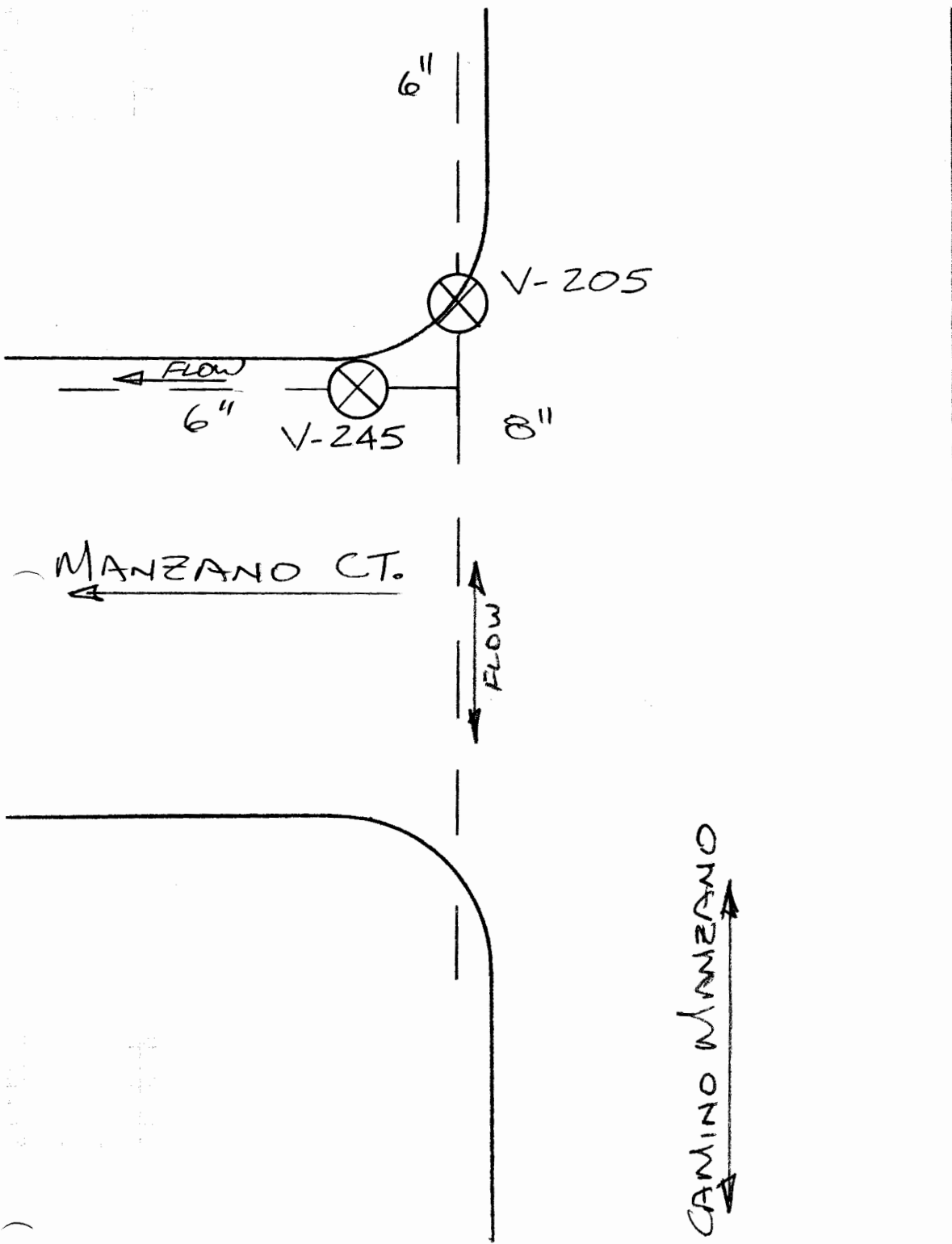


7-21-03

D-20

MLD

CAMINO MANZANO - MANZANO CT.

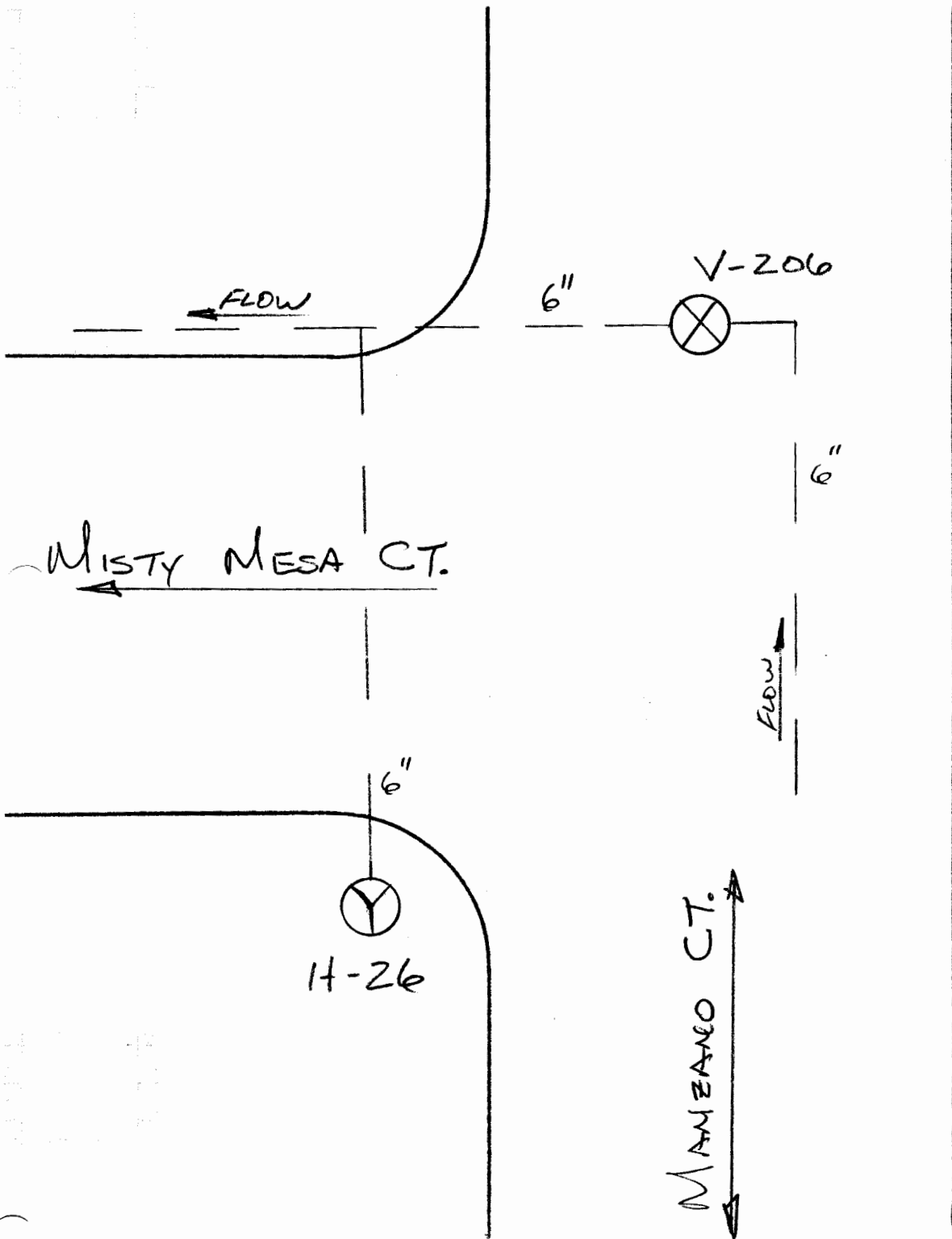


7-21-03

D-21

MLD

MANZANO CT. - MISTY MESA CT.

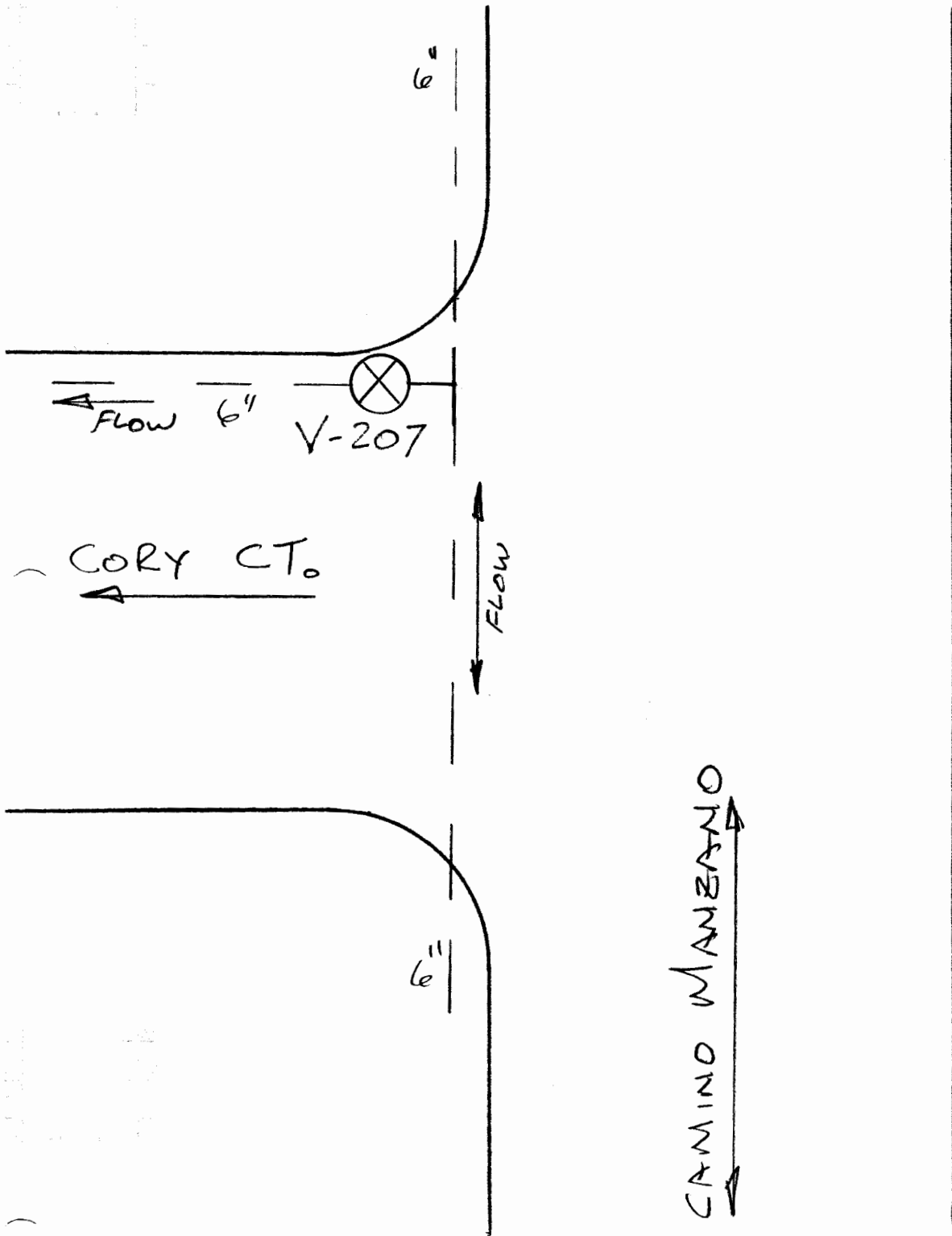


7-21-03

D-22

MLD

CAMINO MANZANO - CORY CT.

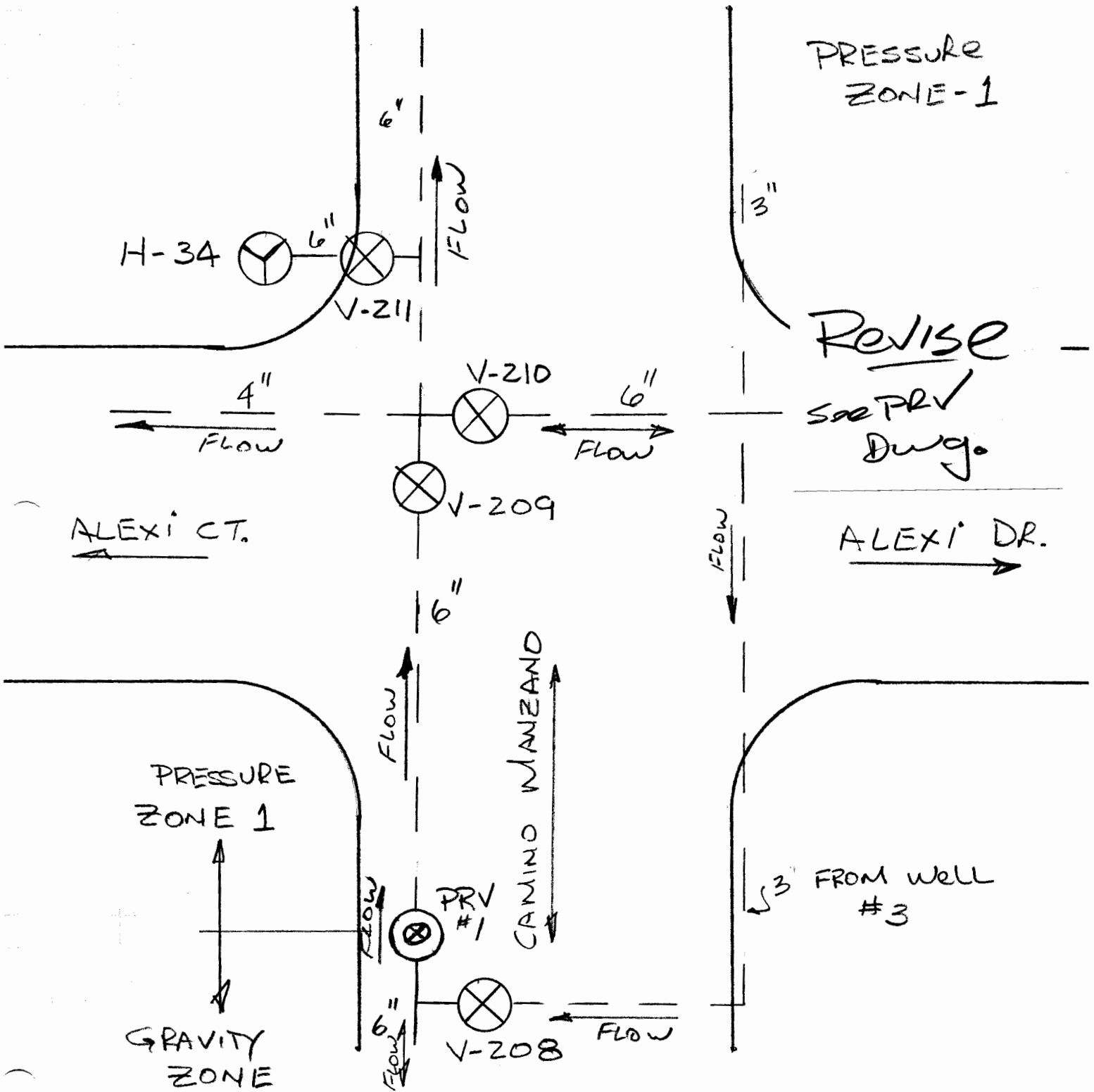


7-21-03

D-23

MLD

CAMINO MANZANO - ALEXI CT - ALEXI DR.

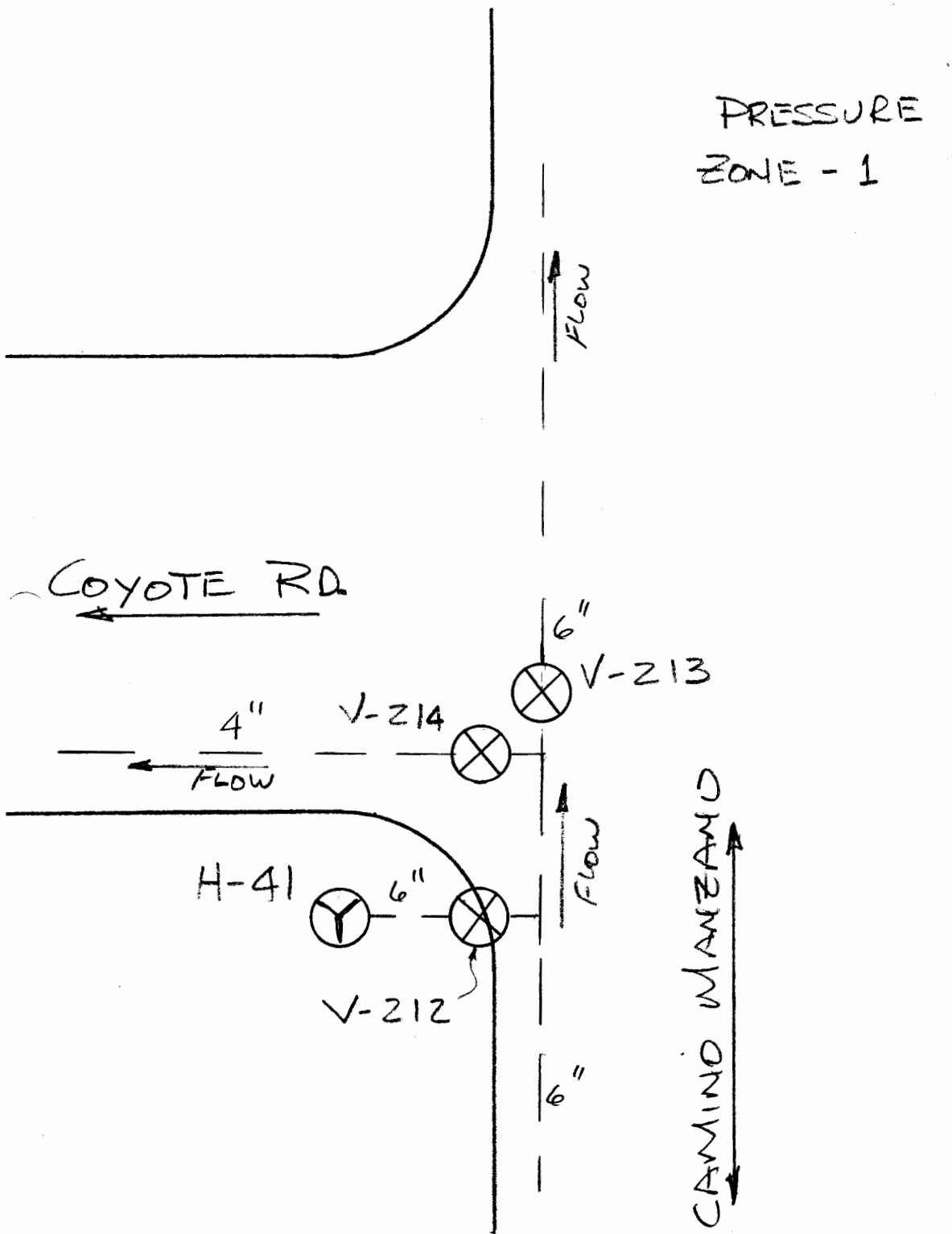


7-21-03

D-24

MLD

CAMINO MANZANO - COYOTE RD.

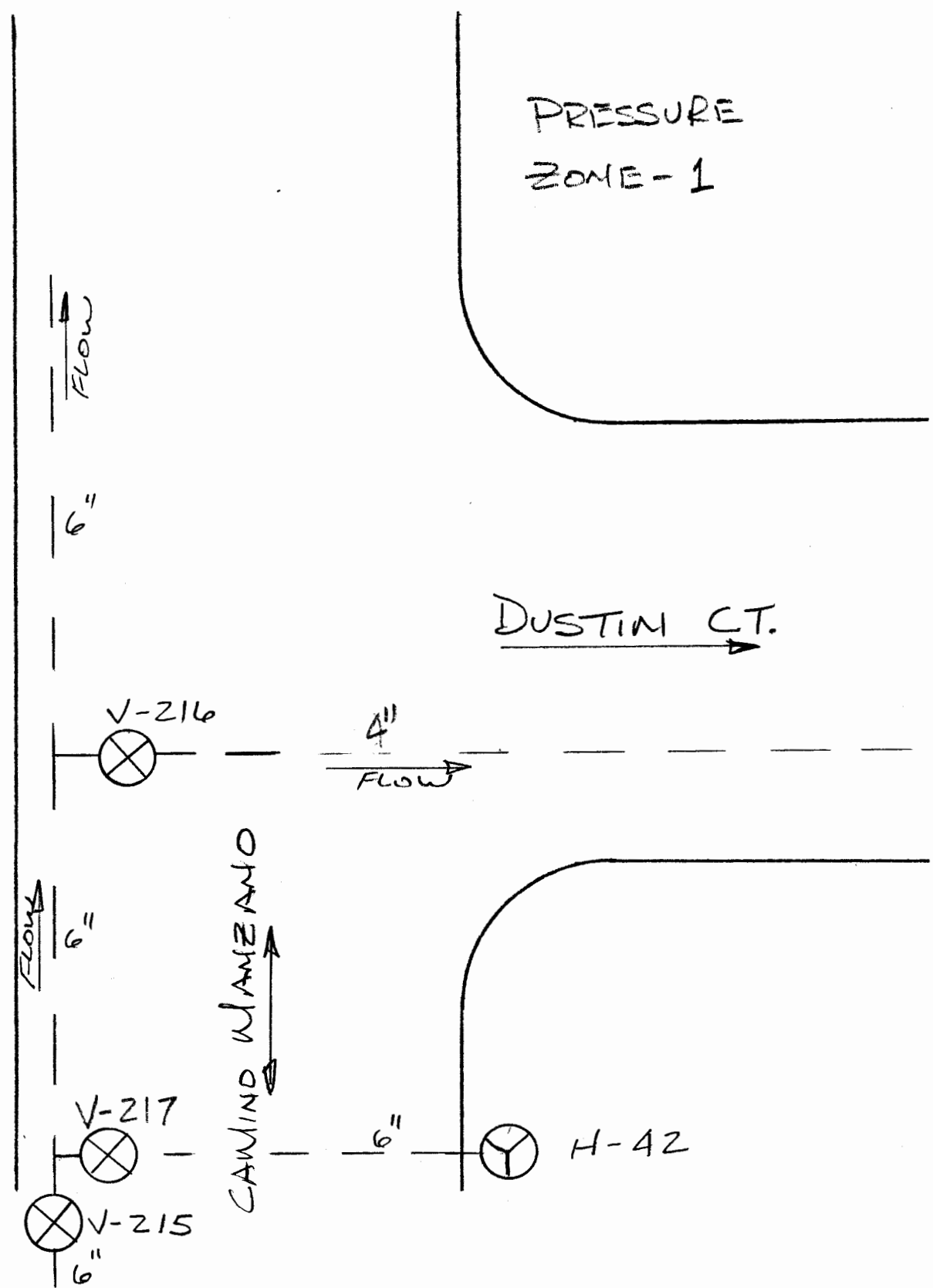


7-21-03

D-25

MLD

CAMINO MANZANO - DUSTIN CT.

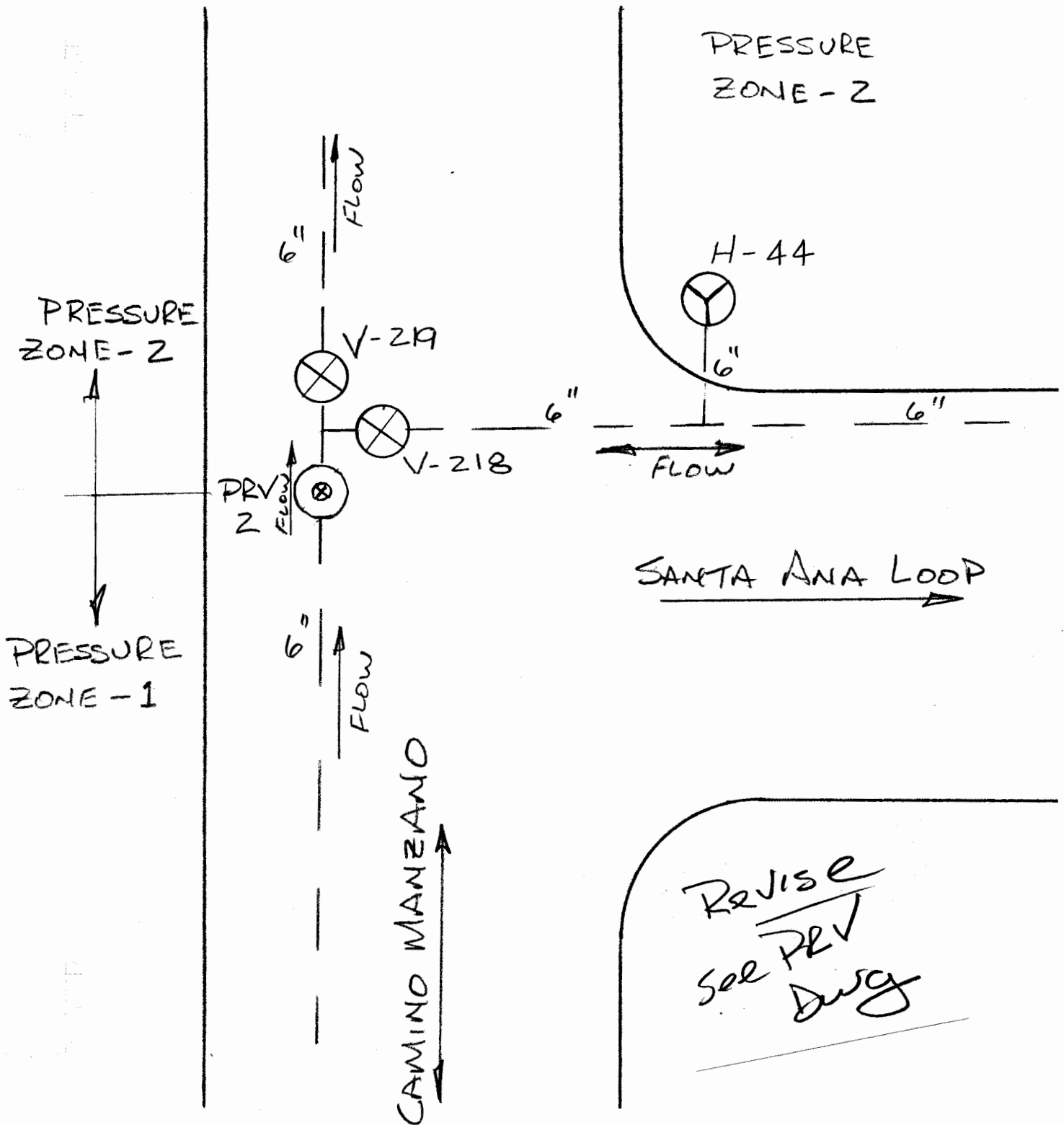


7-21-03

D-26

MLD

CAMINO MANZANO - SANTA ANA LOOP



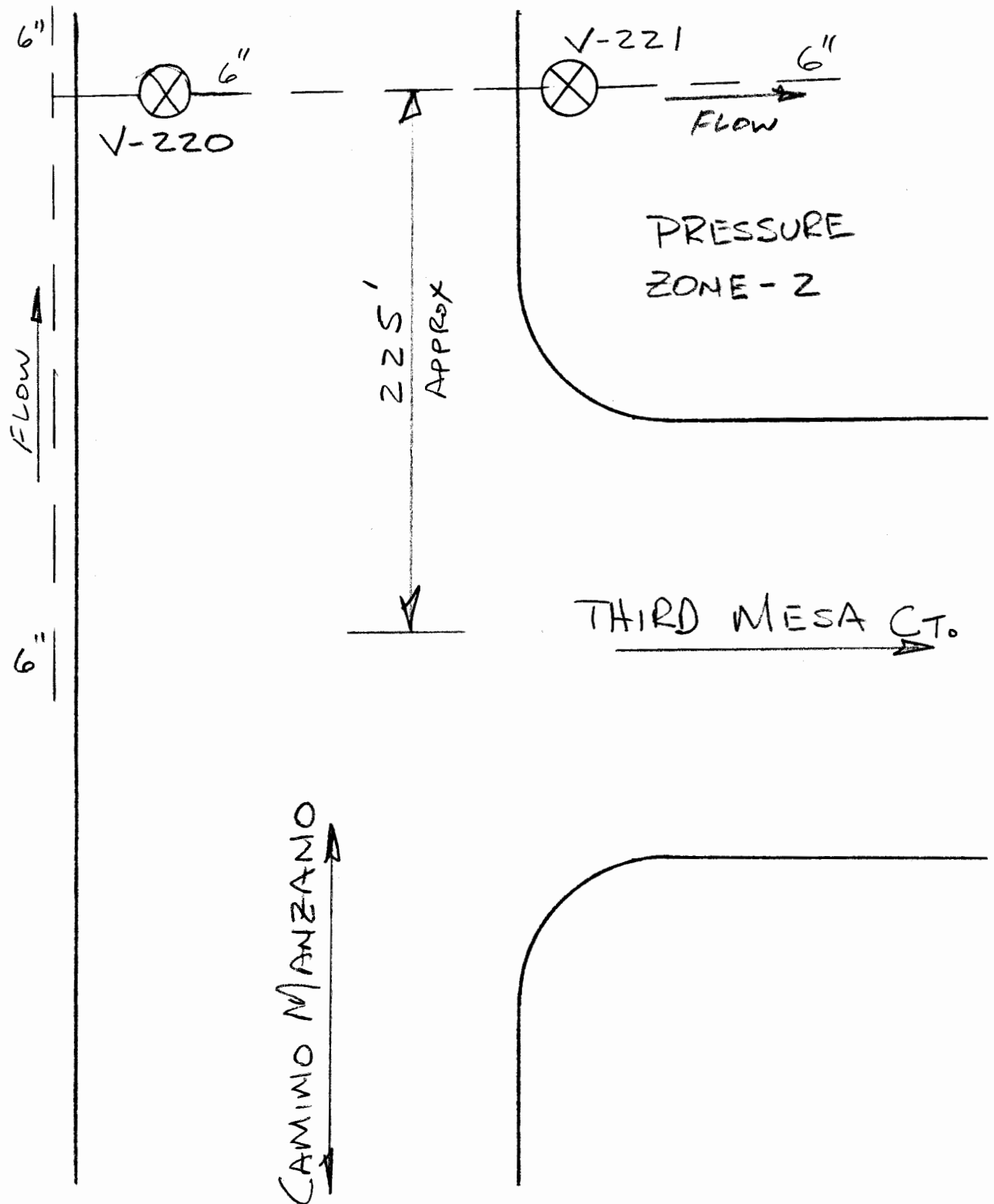
Revise
see PRV
Dwg

7-21-03

D-27

MLD

CAMINO MANZANO - THIRD MESA CT.

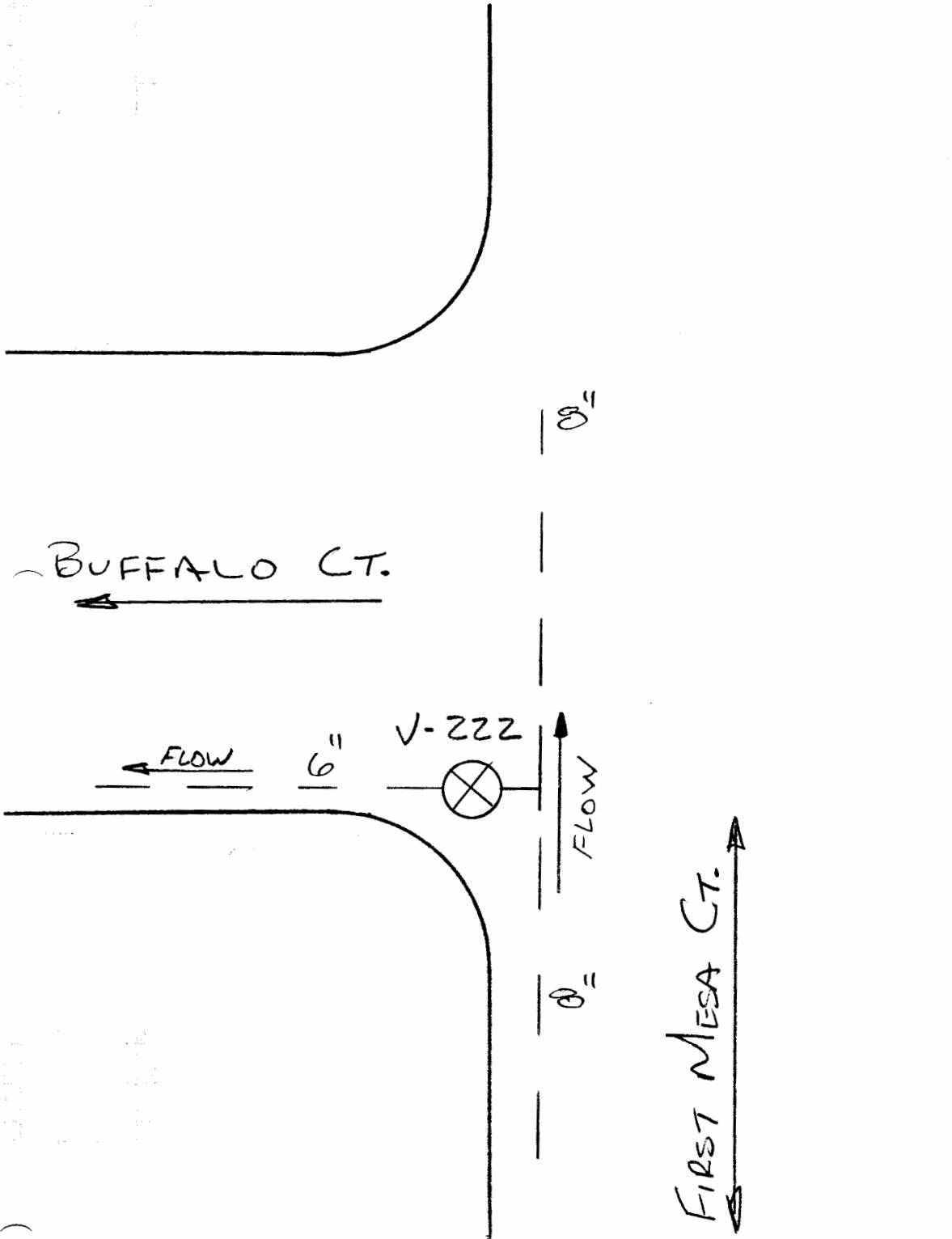


7-21-03

D-28

MLD

FIRST MESA CT. - BUFFALO CT.

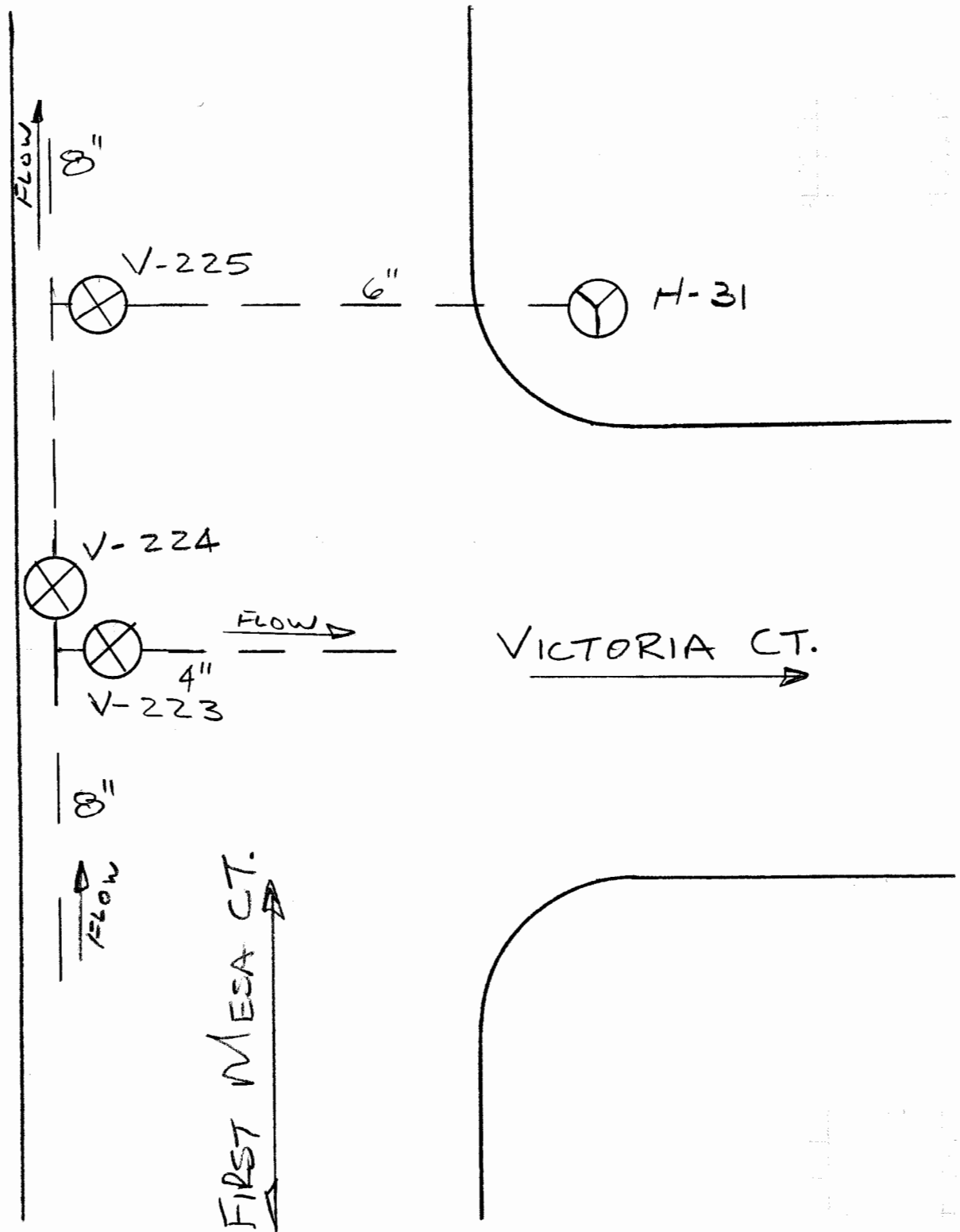


7-21-03

D-29

MLD

FIRST MESA CT. - VICTORIA CT.

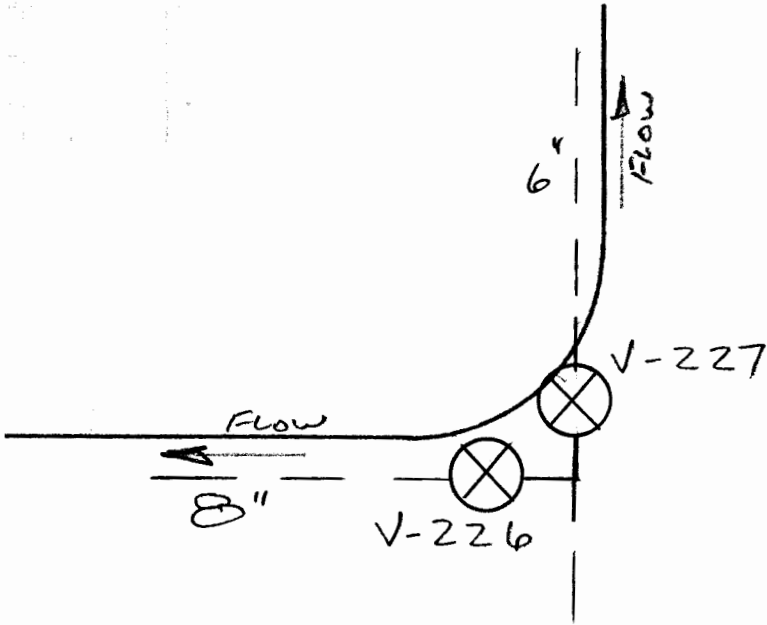


7-21-03

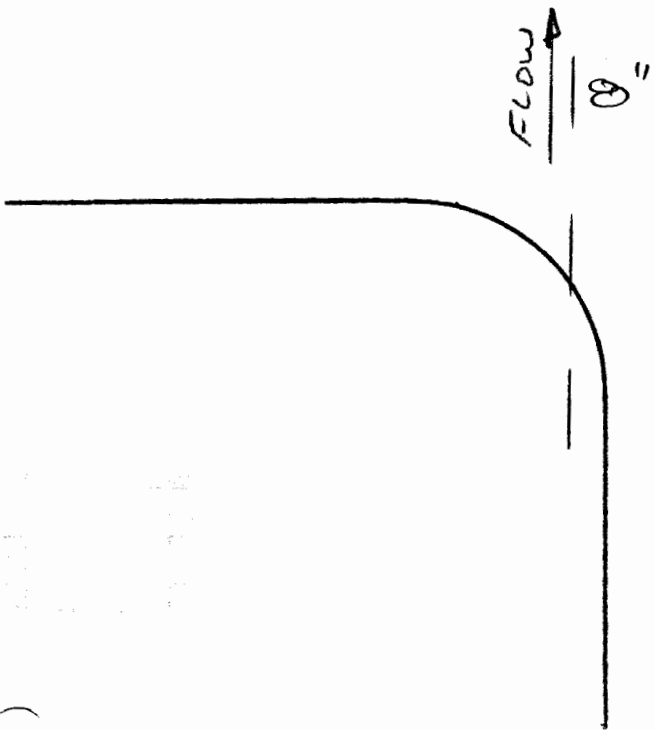
D-30

MLD

FIRST MESA CT. - SECOND MESA DR.



← SECOND MESA DR.



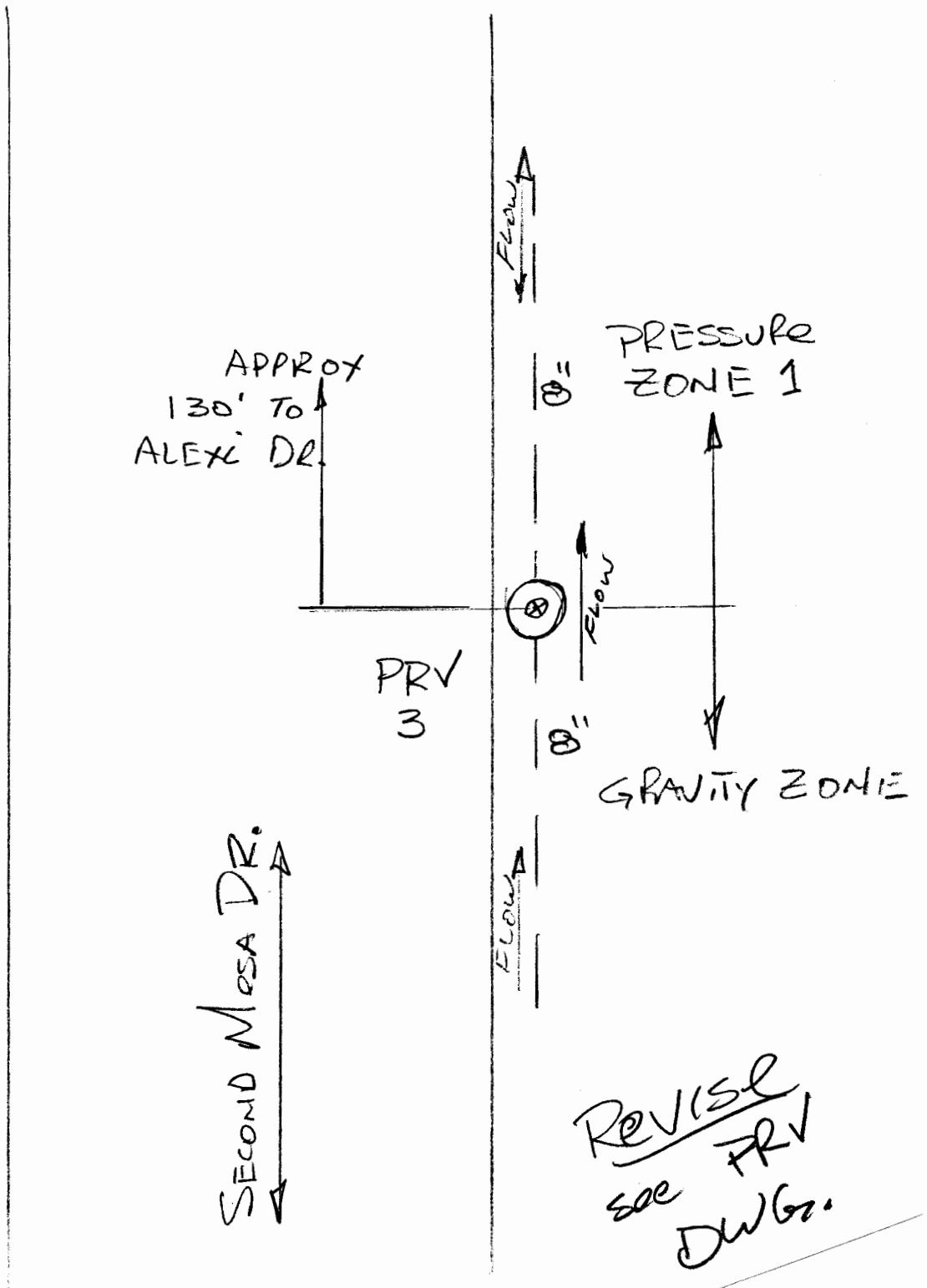
FIRST MESA CT. ↑

7-21-03

D-31

MLD

SECOND MESA DR. - BETWEEN FIRST MESA + ALEXI DR.

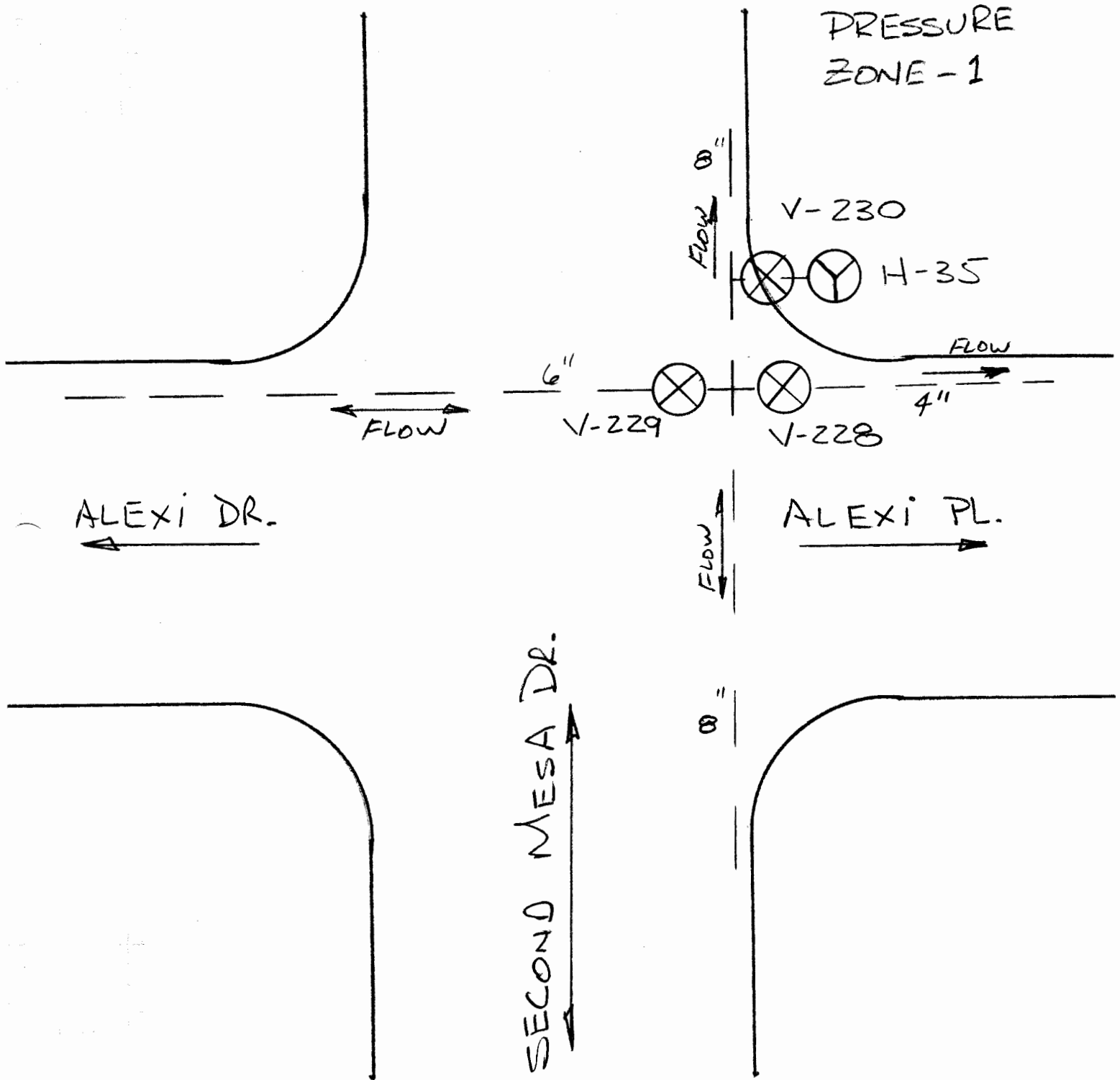


7-21-03

D-32

MLD

SECOND MESA DR. - ALEXI DR. - ALEXI PL.

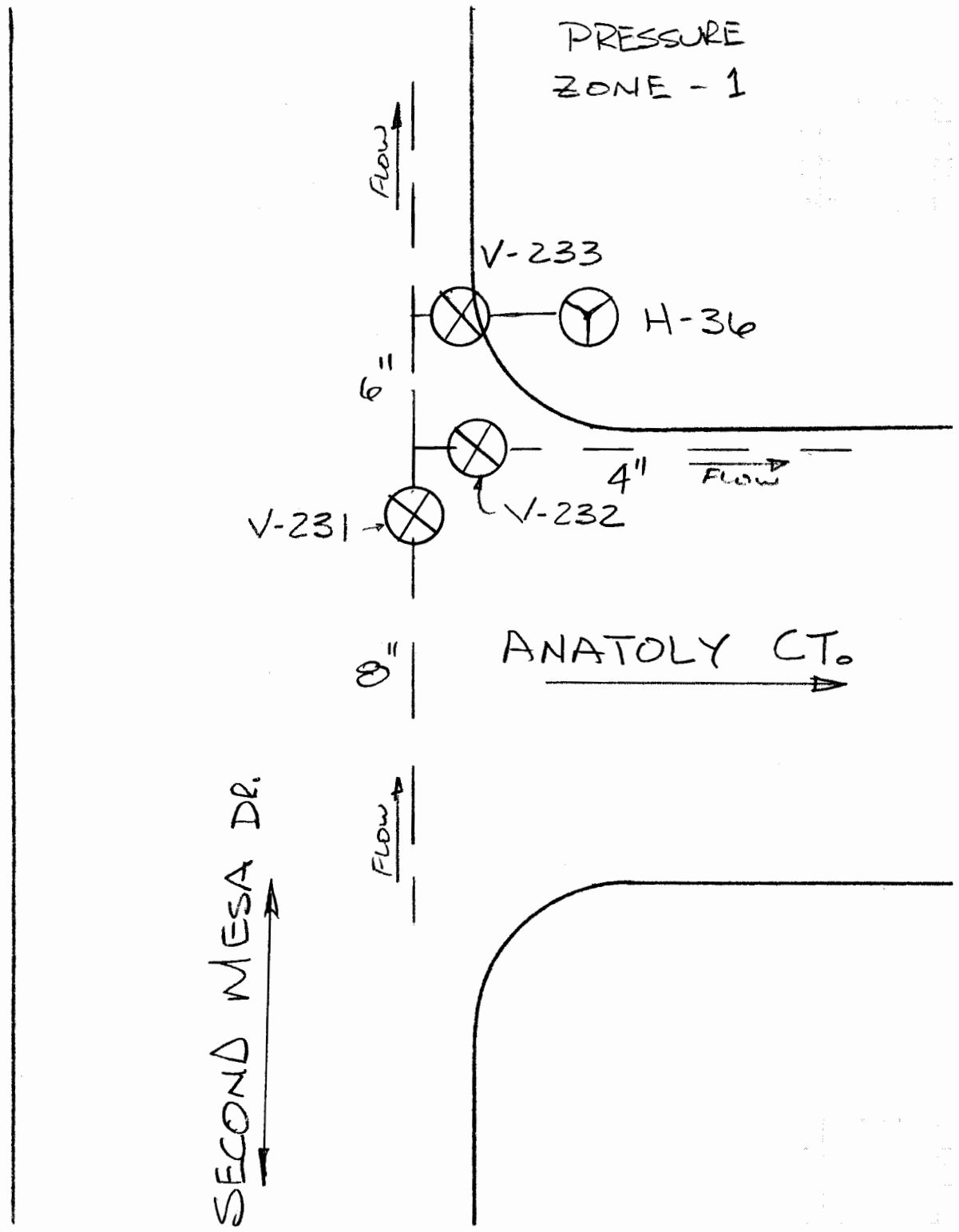


7-21-03

D-33

MLD

SECOND MESA DR - ANATOLY CT.

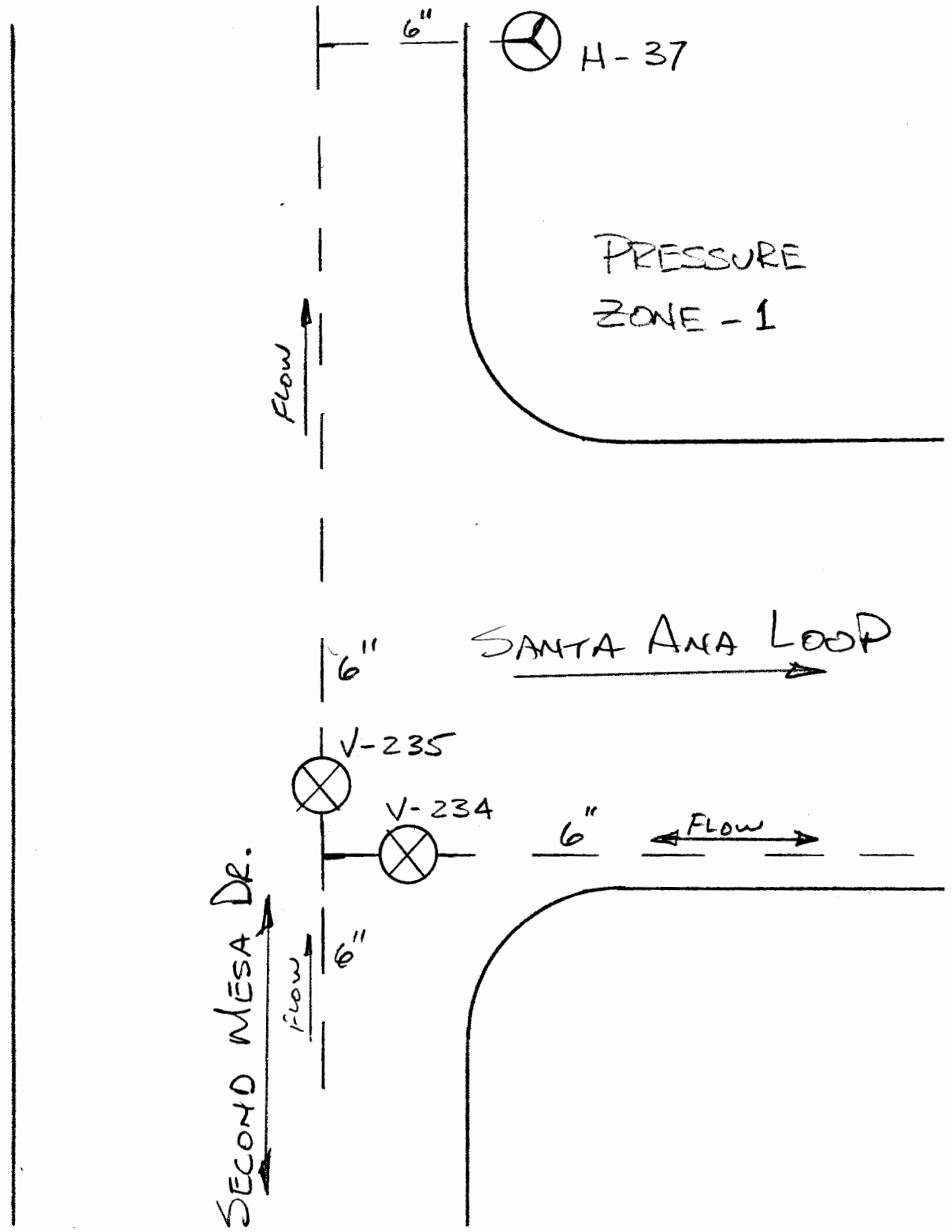


7-21-03

D-34

MLD

SECOND MESA DR. - SANTA ANA LOOP

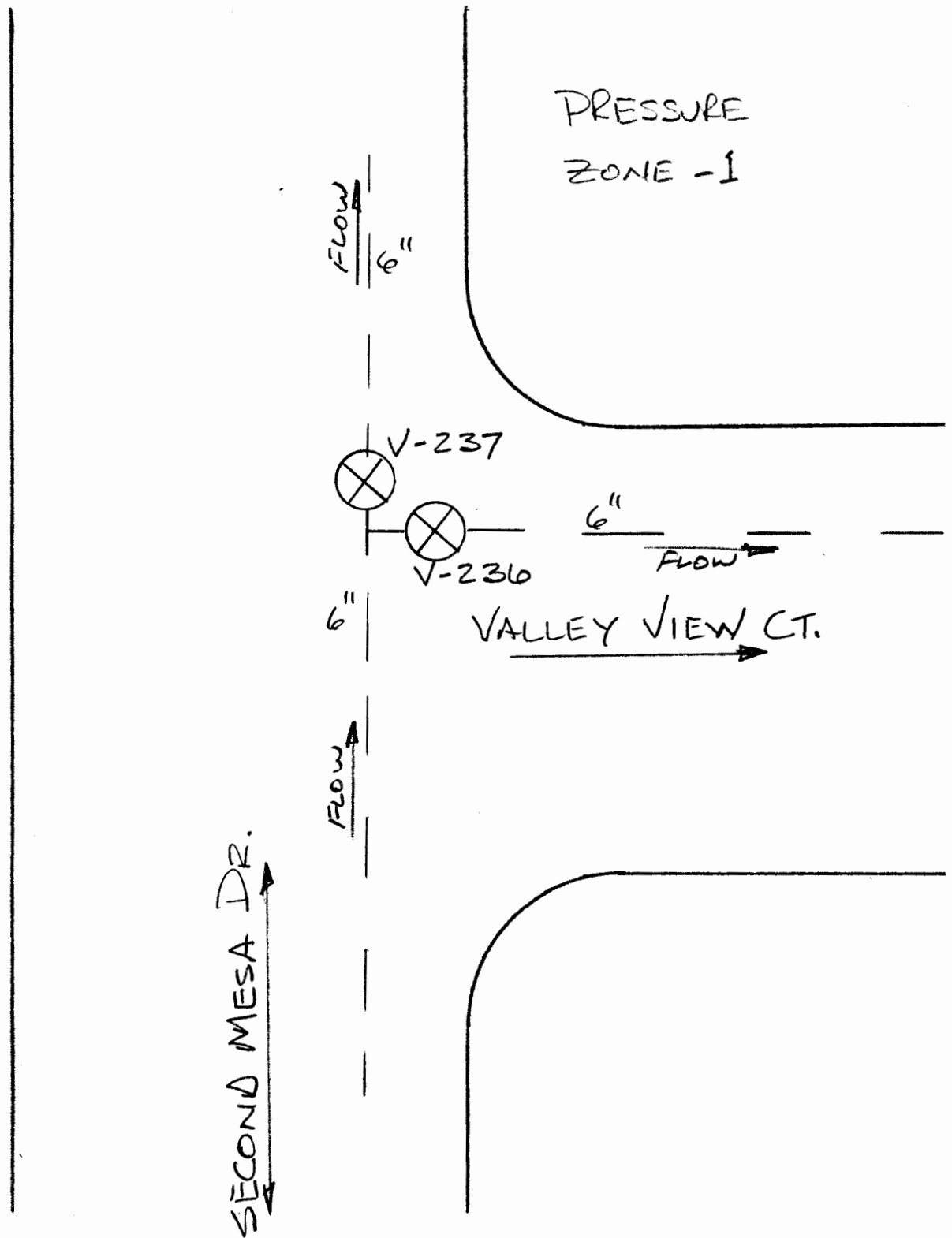


7-21-03

D-35

MLD

SECOND MESA DR - VALLEY VIEW CT.



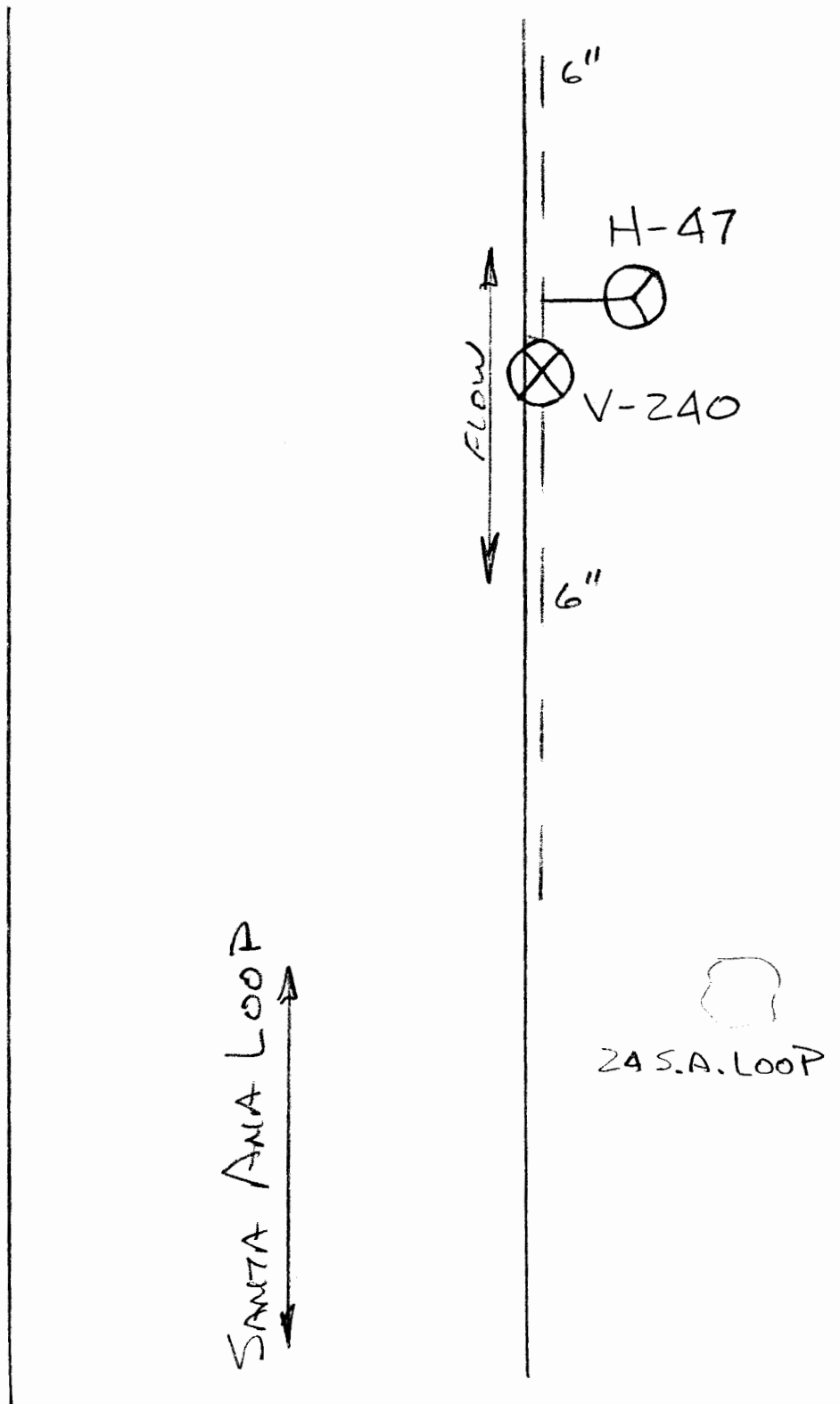
7-21-03

D-36

MLD

24 SANTA ANA LOOP

PRESSURE
ZONE - 2



7-21-03

D-37

MLD

33 SANTA ANA LOOP

PRESSURE
ZONE - 2

H-47



6"

Flow

6"

V-241

Flow

6"



33 S.A. LOOP


SANTA ANA LOOP

7-21-03

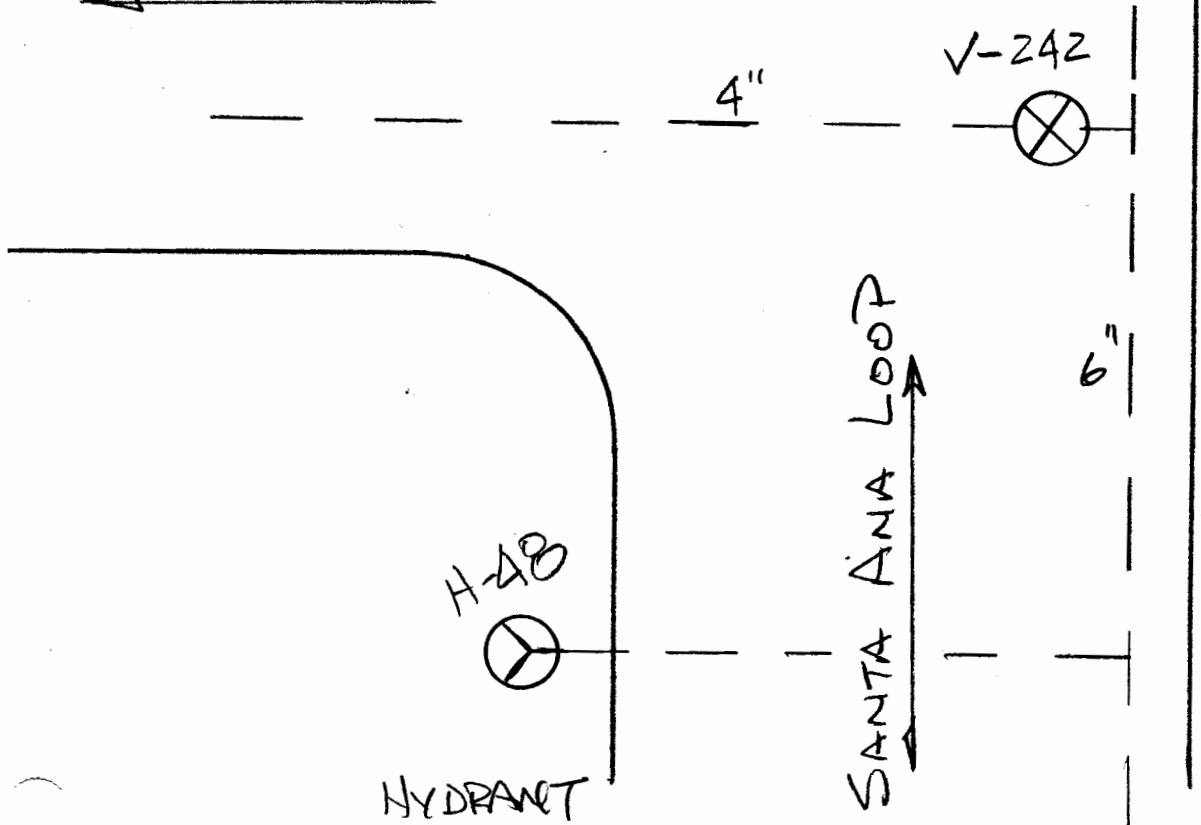
D-38

MLD

SANTA ANA LOOP - CLOUD VIEW



CLOUD VIEW



D-39

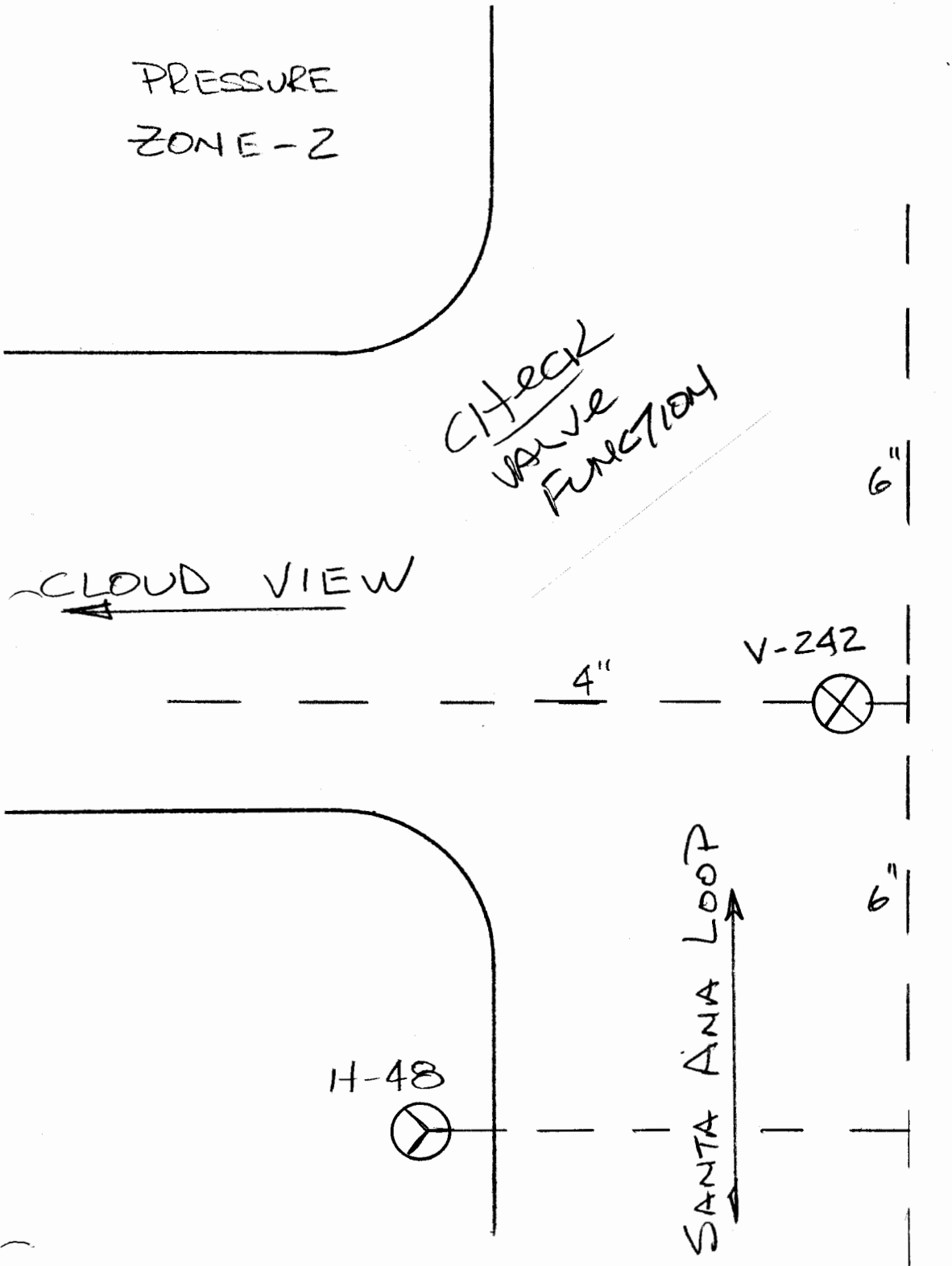
MLD

SANTA ANA LOOP - CLOUD VIEW

PRESSURE
ZONE-2

Check
Valve
Function

CLOUD VIEW
←

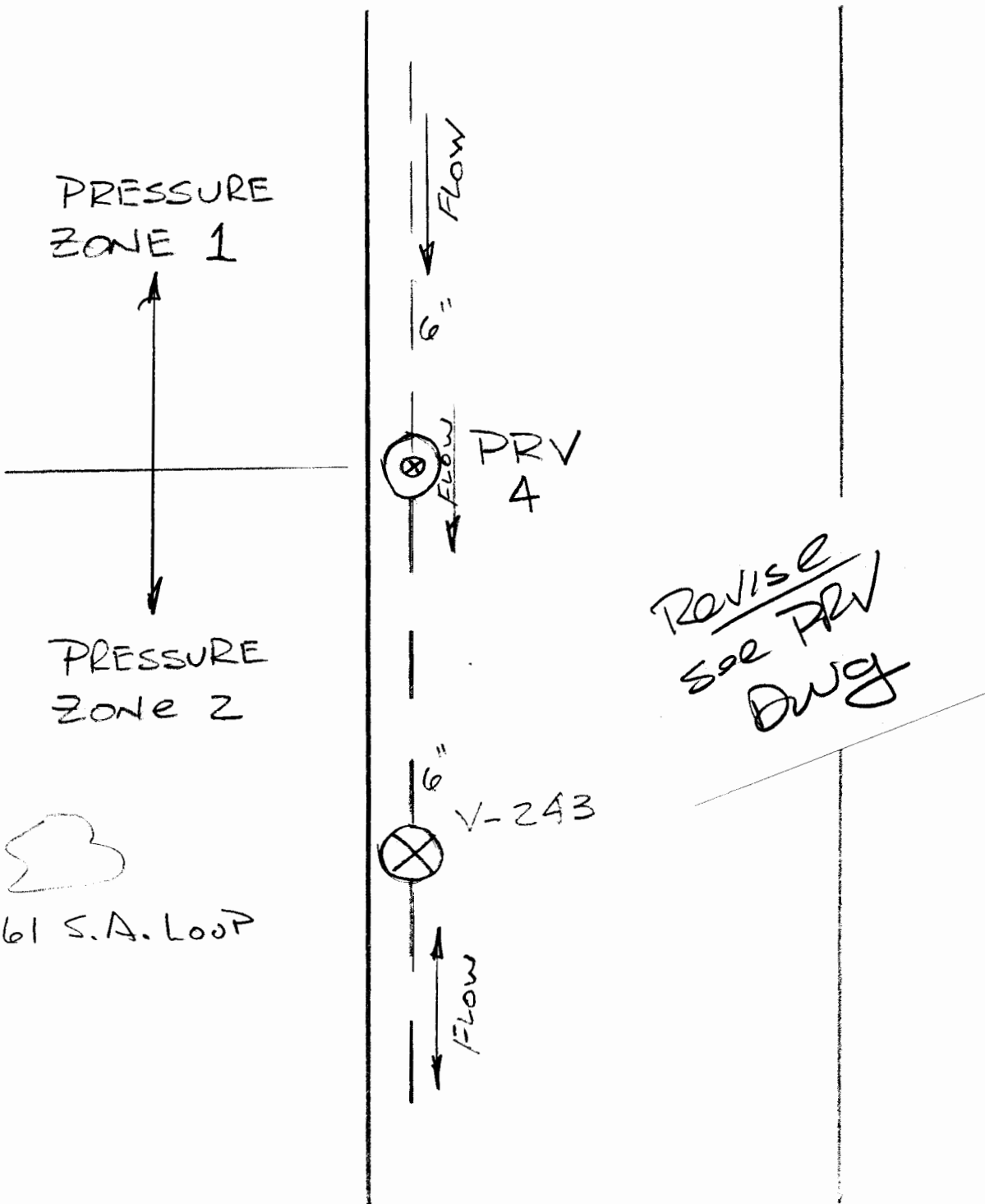


7-21-03

D-39

MLD

61 SANTA ANA LOOP

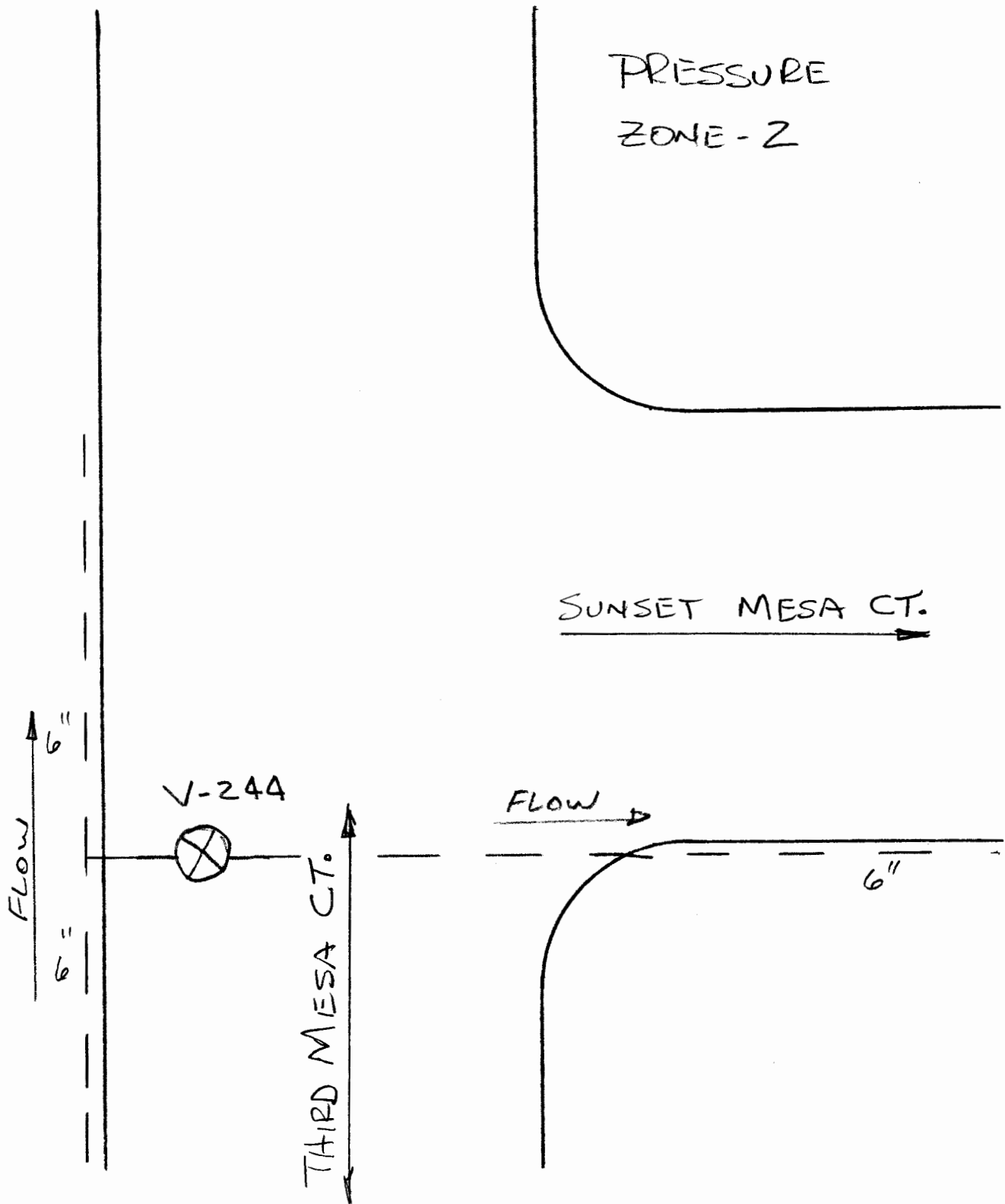


7-21-03

D-40

MLD

THIRD MESA CT - SUNSET MESA CT.



7-21-03

D-41

MLD